

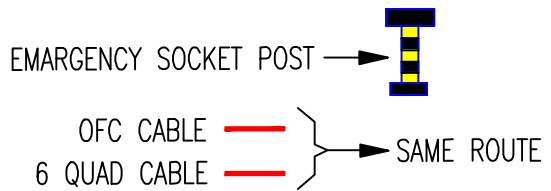
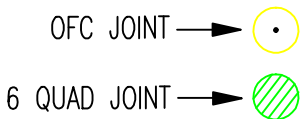
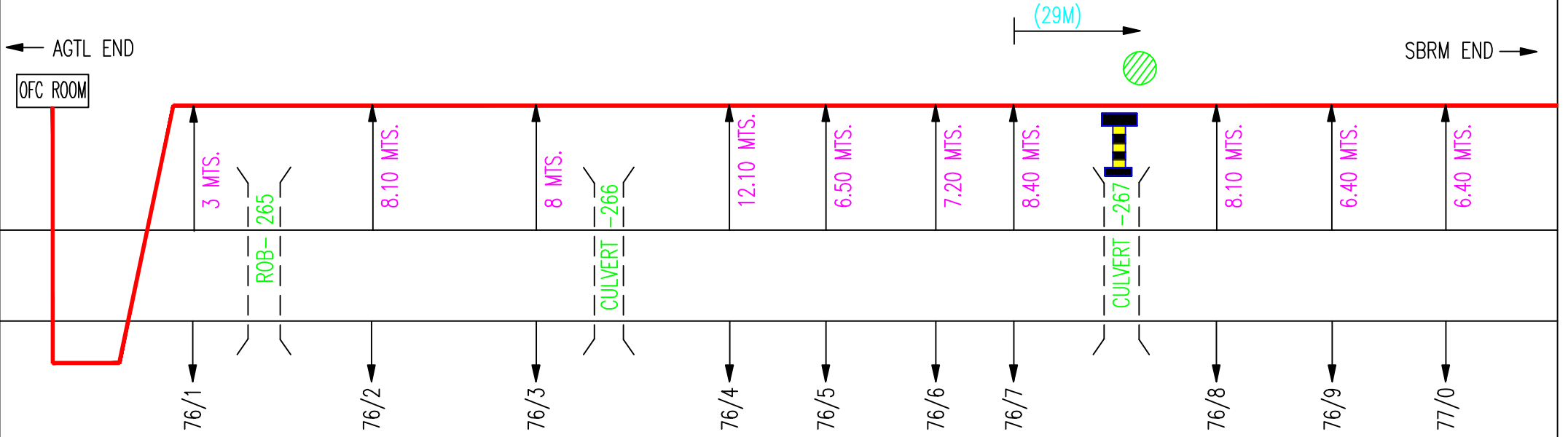
OFC AND 6 QUAD CABLE ROUTE DIAGRAM

SECTION= BELONIA TO SABROOM

CA. NO.-DY. CSTE_C_AGTL_2018_17_02 DT.-21.12.18

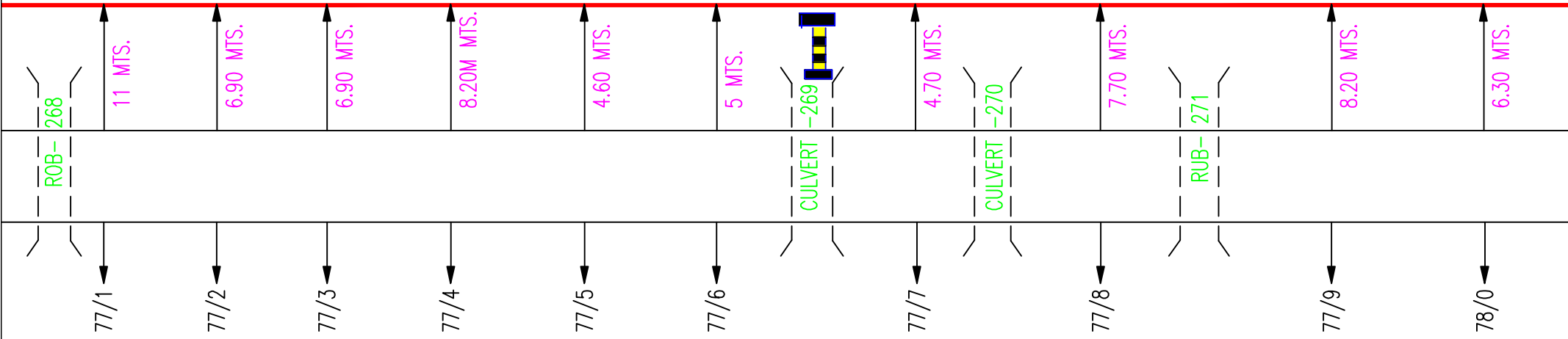
**PREPARED BY-SYSTEM AND PROJECTS
KOLKATA**

BELONIA STATION

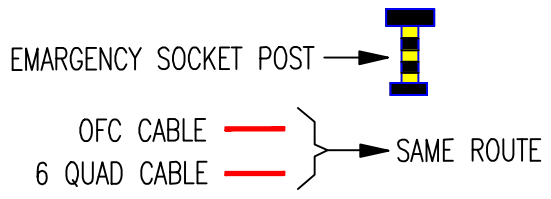
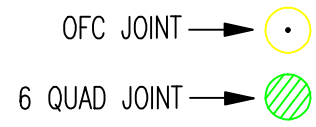


BELONIA STATION

← AGTL END
SBRM END →

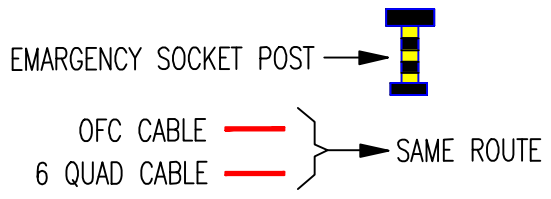
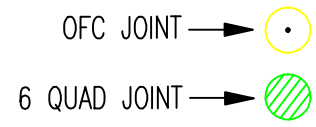
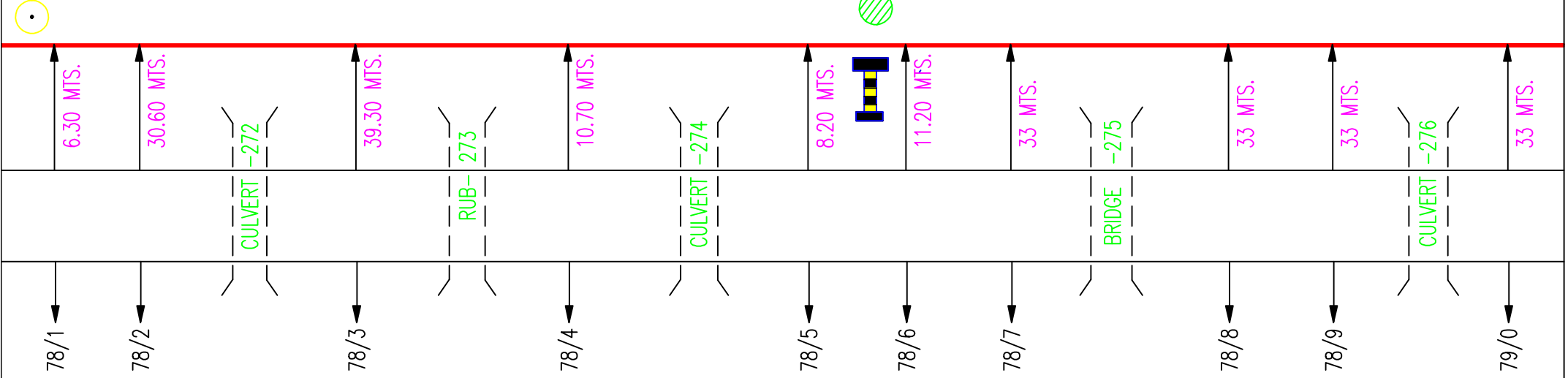


(25.2M)



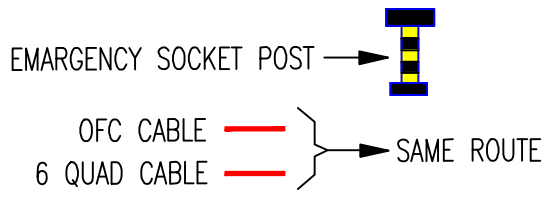
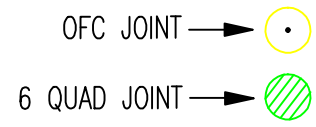
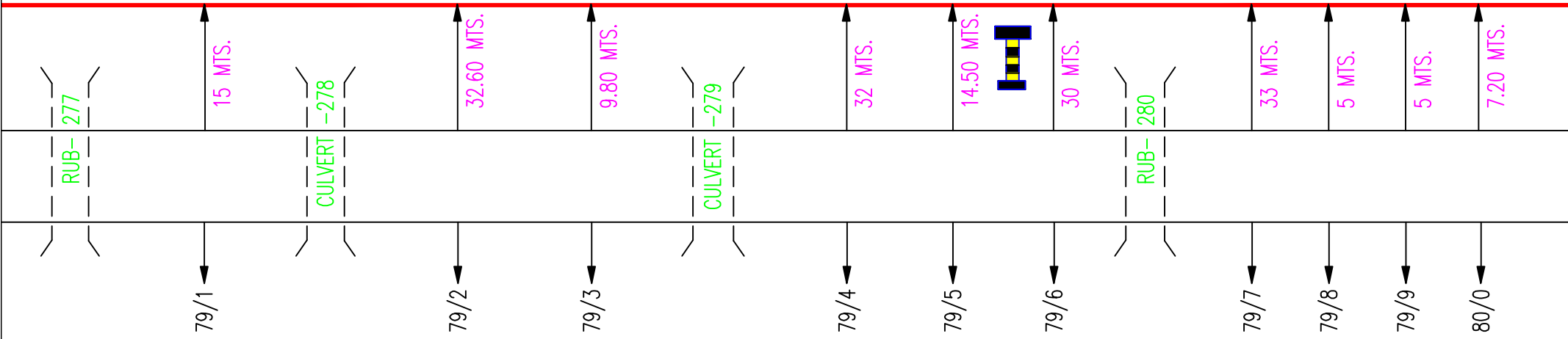
BELONIA STATION

← AGTL END
(15M)
→ SBRM END



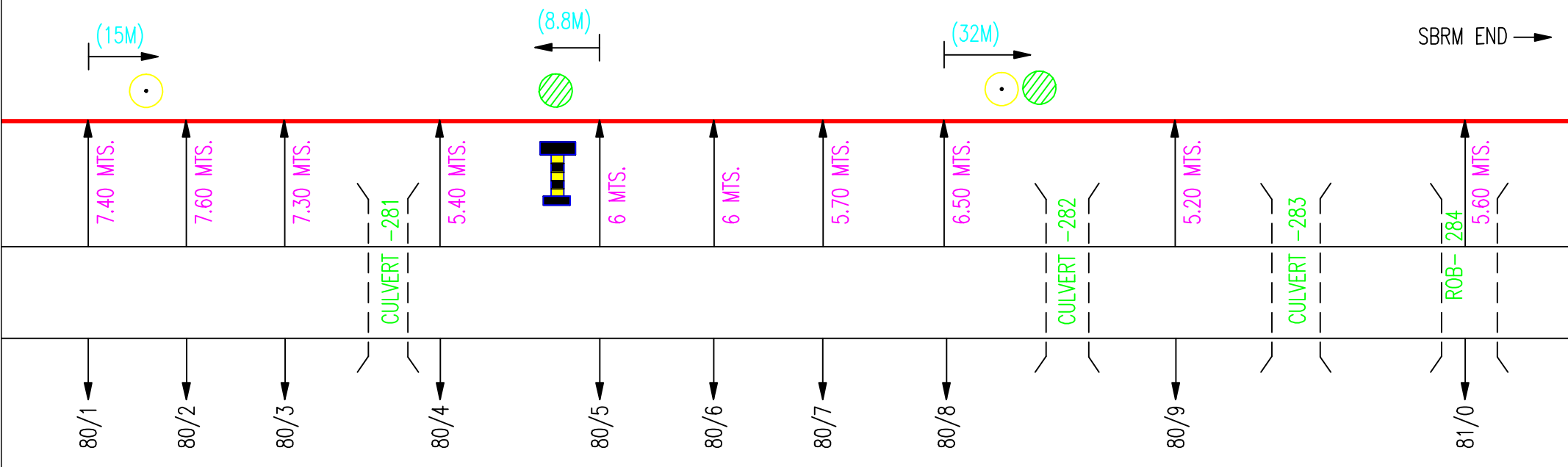
BELONIA STATION

← AGTL END
SBRM END →

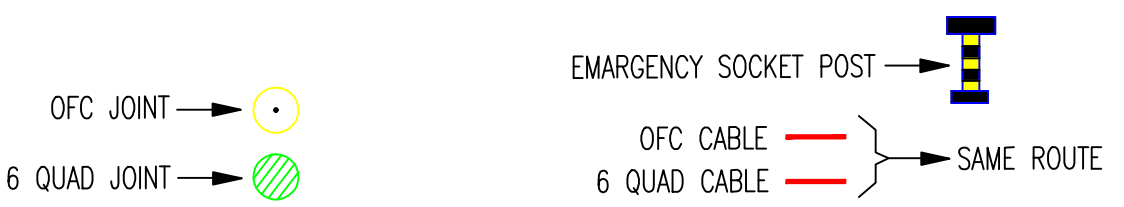


BELONIA STATION

← AGTL END SBRM END →

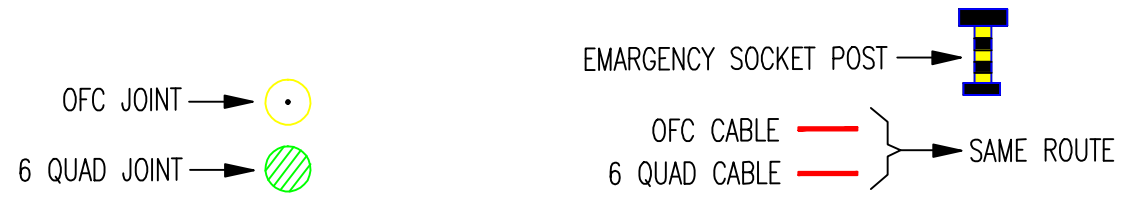
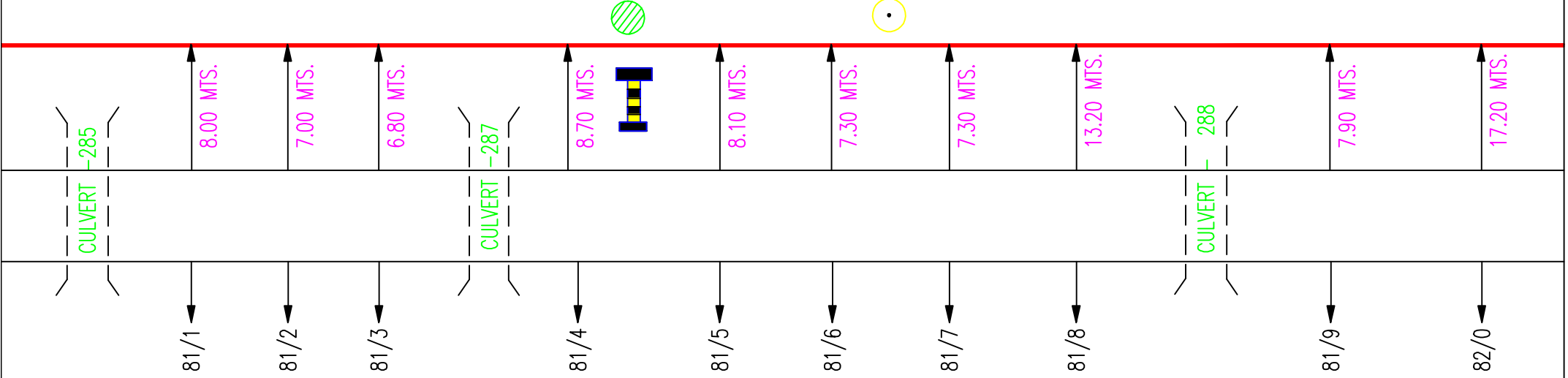


	7.40 MTS.	7.60 MTS.	7.30 MTS.	5.40 MTS.	6 MTS.	6 MTS.	5.70 MTS.	6.50 MTS.	5.20 MTS.	5.60 MTS.
80/1	80/2	80/3	80/4	80/5	80/6	80/7	80/8	80/9	81/0	



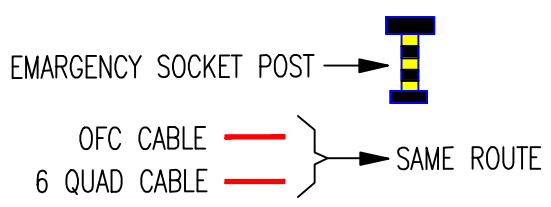
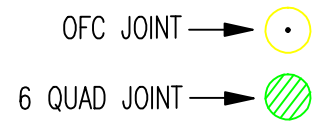
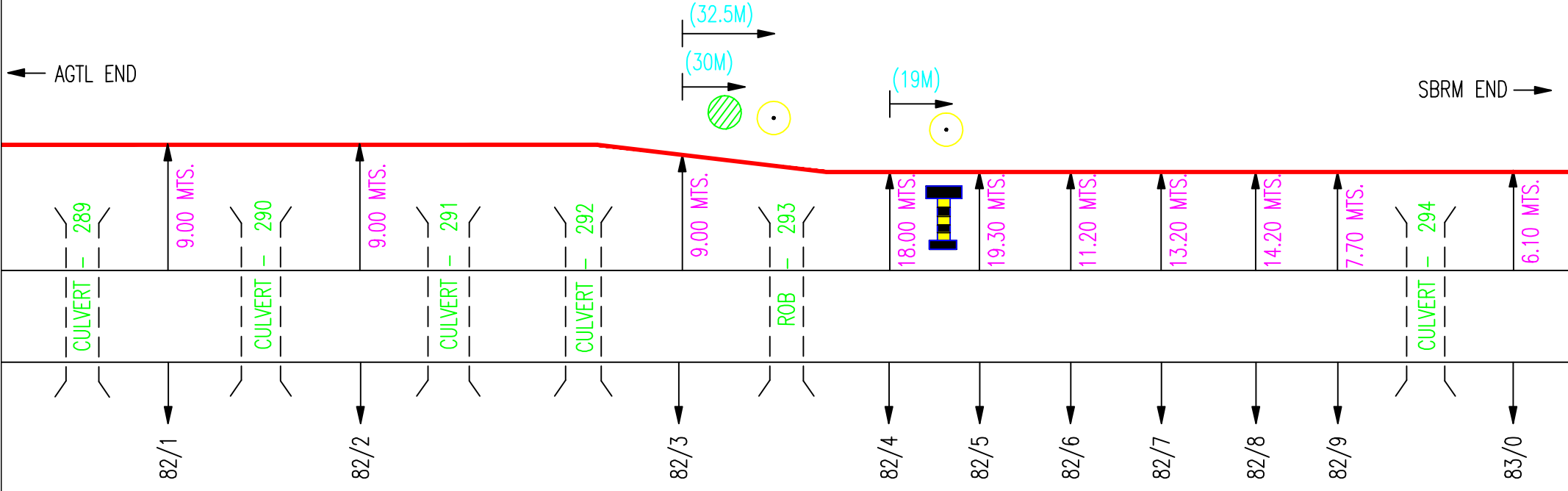
BELONIA STATION

← AGTL END
SBRM END →



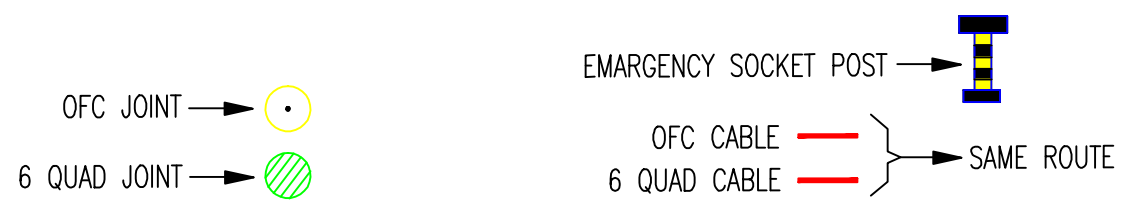
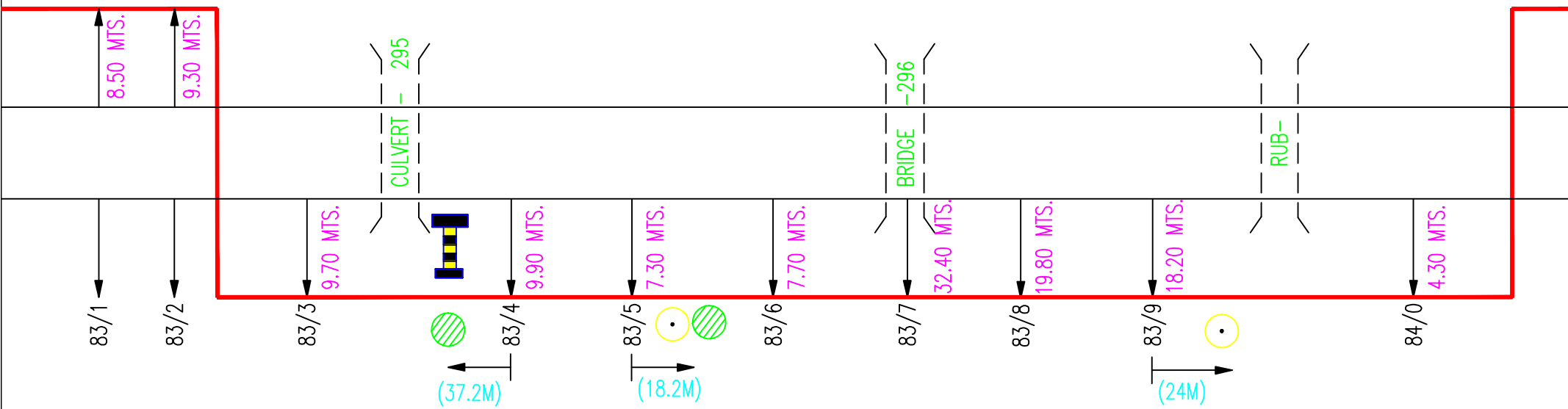
BELONIA STATION

← AGTL END
SBRM END →

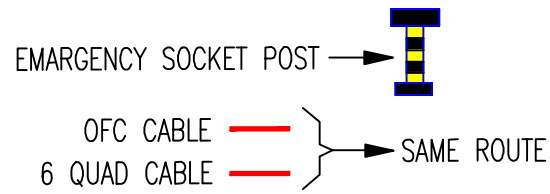
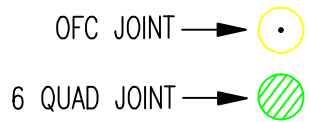
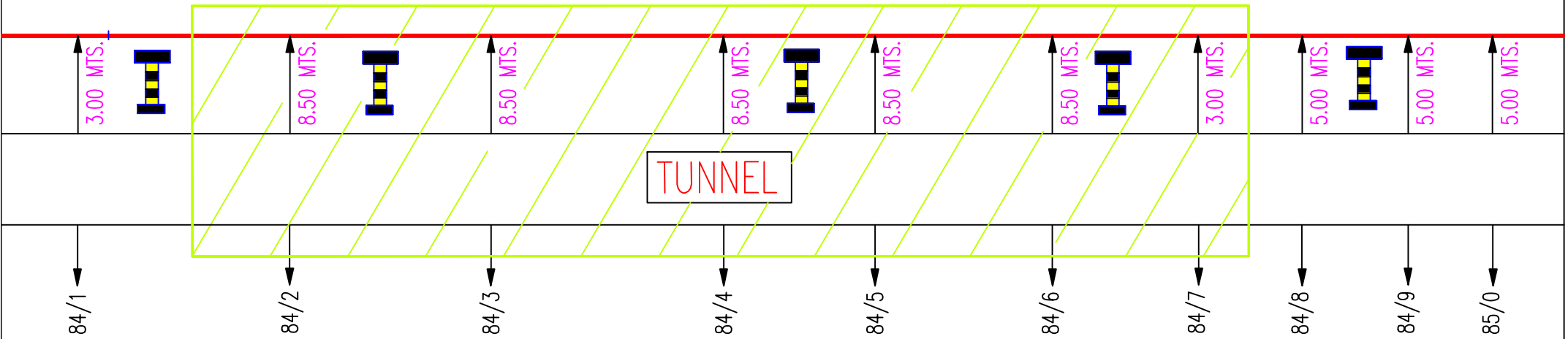


BELONIA STATION

← AGTL END
SBRM END →

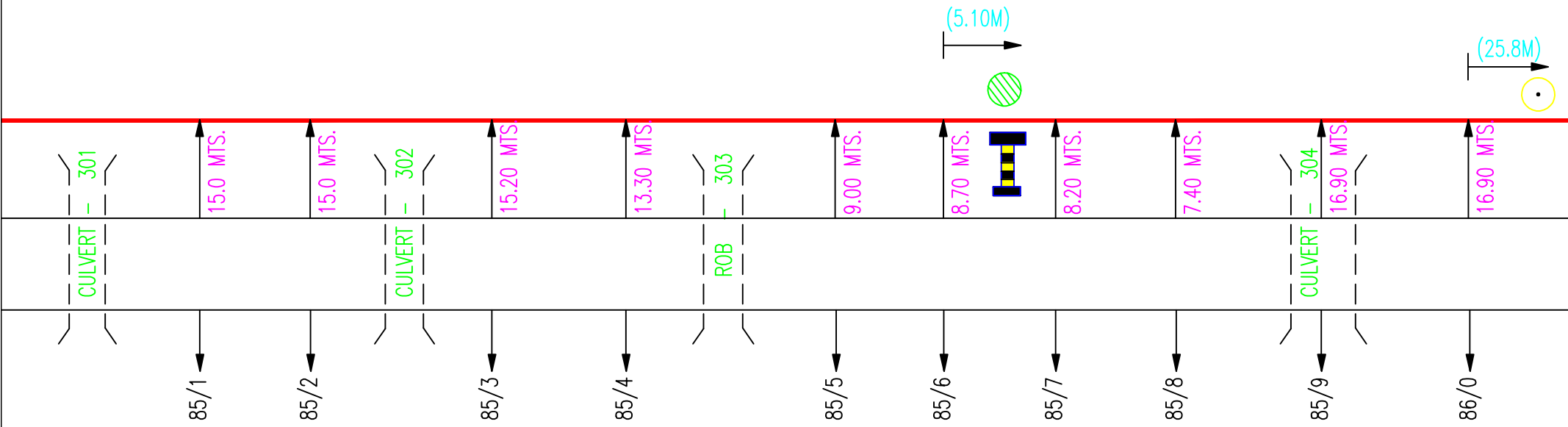


BELONIA STATION

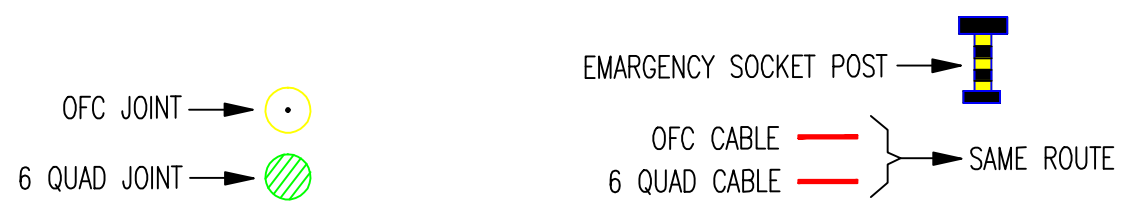


BELONIA STATION

← AGTL END
SBRM END →

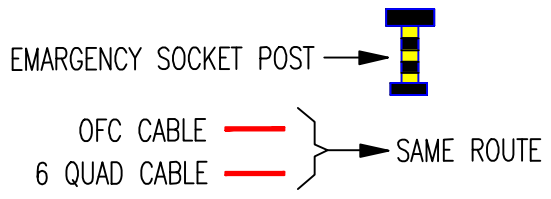
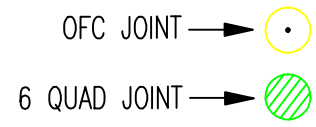
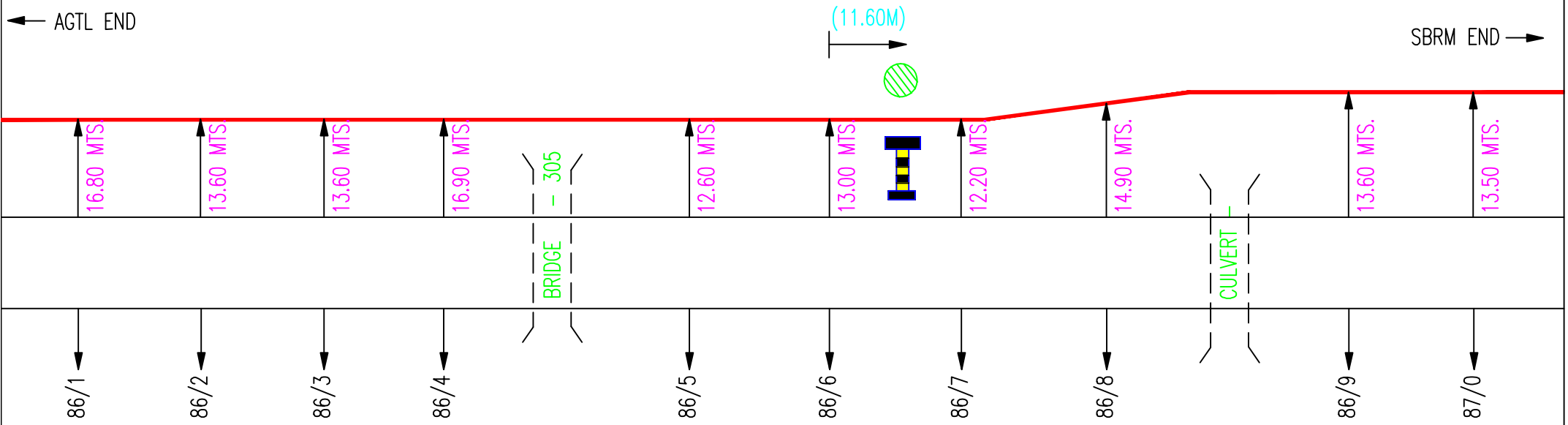


85/1 85/2 85/3 85/4 85/5 85/6 85/7 85/8 85/9 86/0



BELONIA STATION

← AGTL END
SBRM END →



BELONIA STATION

← AGTL END
(42M)
SBRM END →

14.00 MTS.
14.20 MTS.
15.00 MTS.
13.80 MTS.
17.60 MTS.
16.50 MTS.
17.70 MTS.
18.00 MTS.
18.20 MTS.
18.10 MTS.

87/1
87/2
87/3
87/4
87/5
87/6
87/7
87/8
87/9
88/0



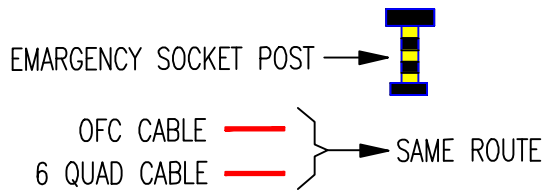
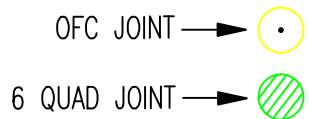
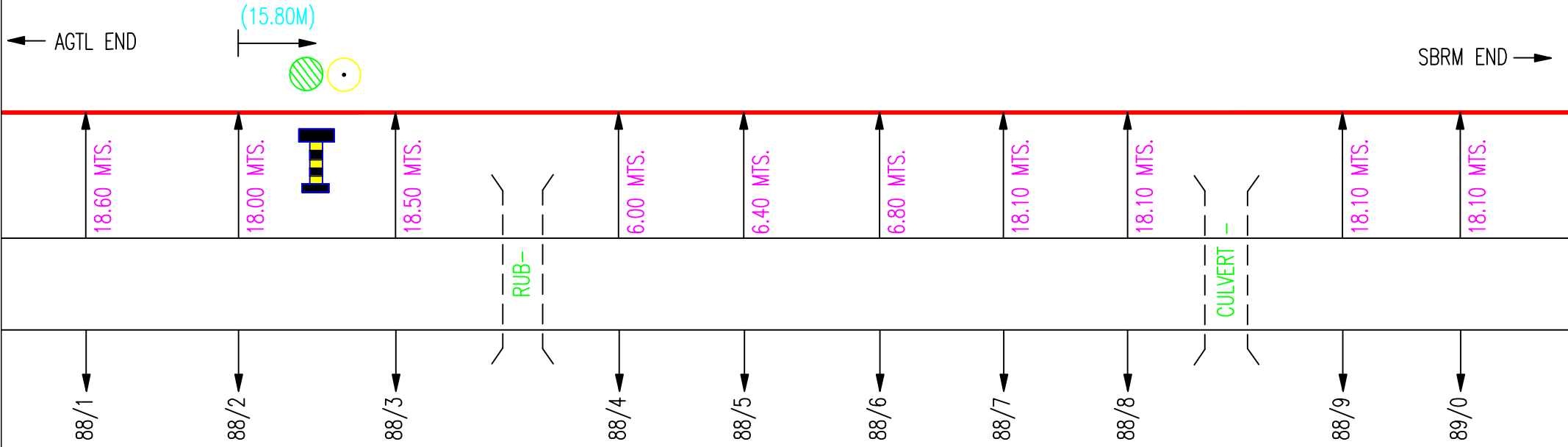
OFC JOINT →

6 QUAD JOINT →

EMERGENCY SOCKET POST →

OFC CABLE }
 6 QUAD CABLE } → SAME ROUTE

BELONIA STATION



JOLAIBARI STATION

