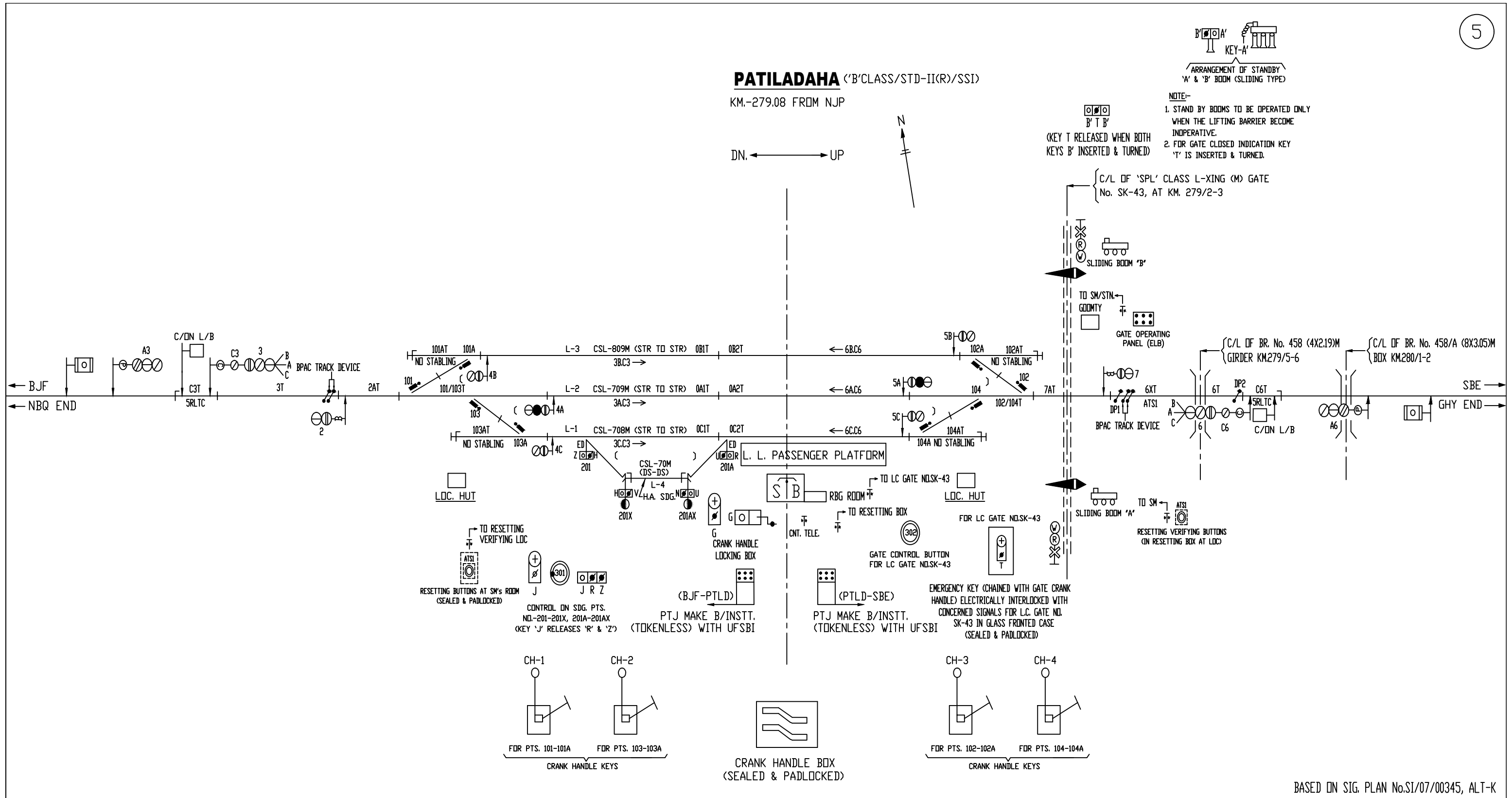
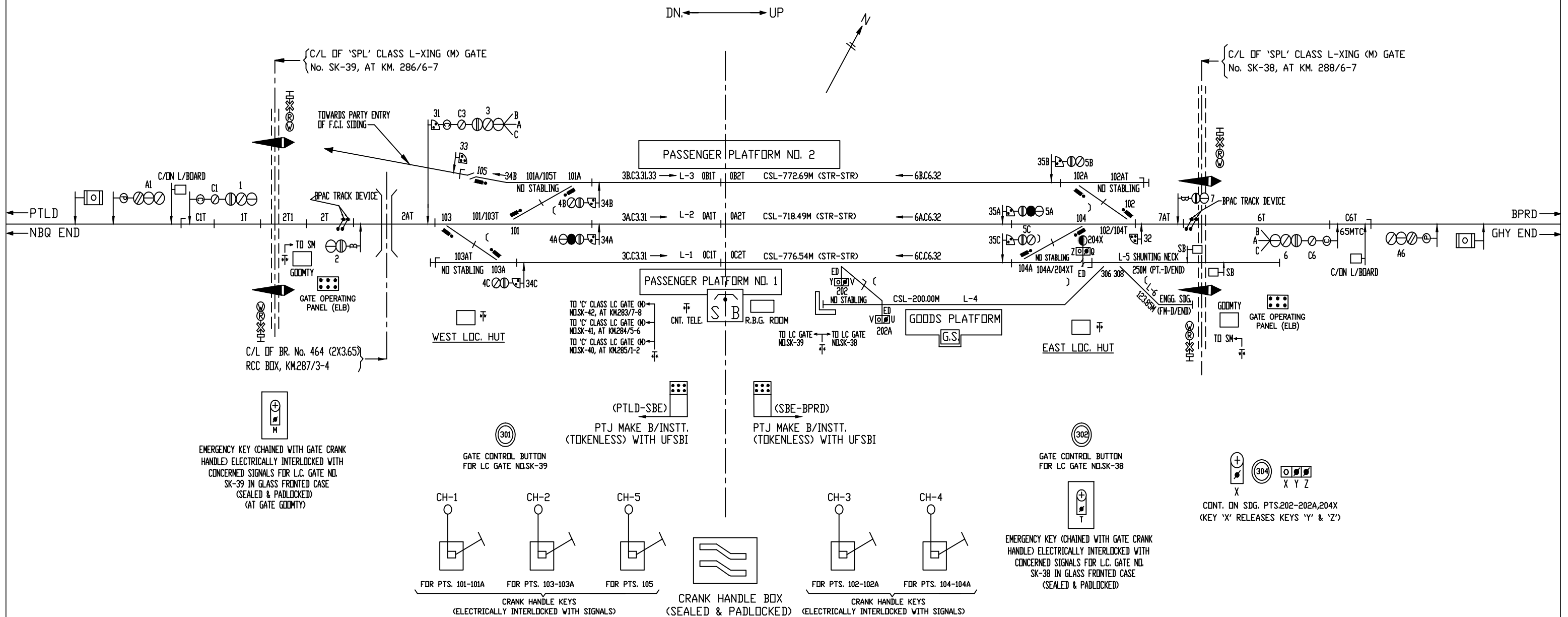


BASED ON SIG. PLAN No.SI/07/00330, ALT.-M

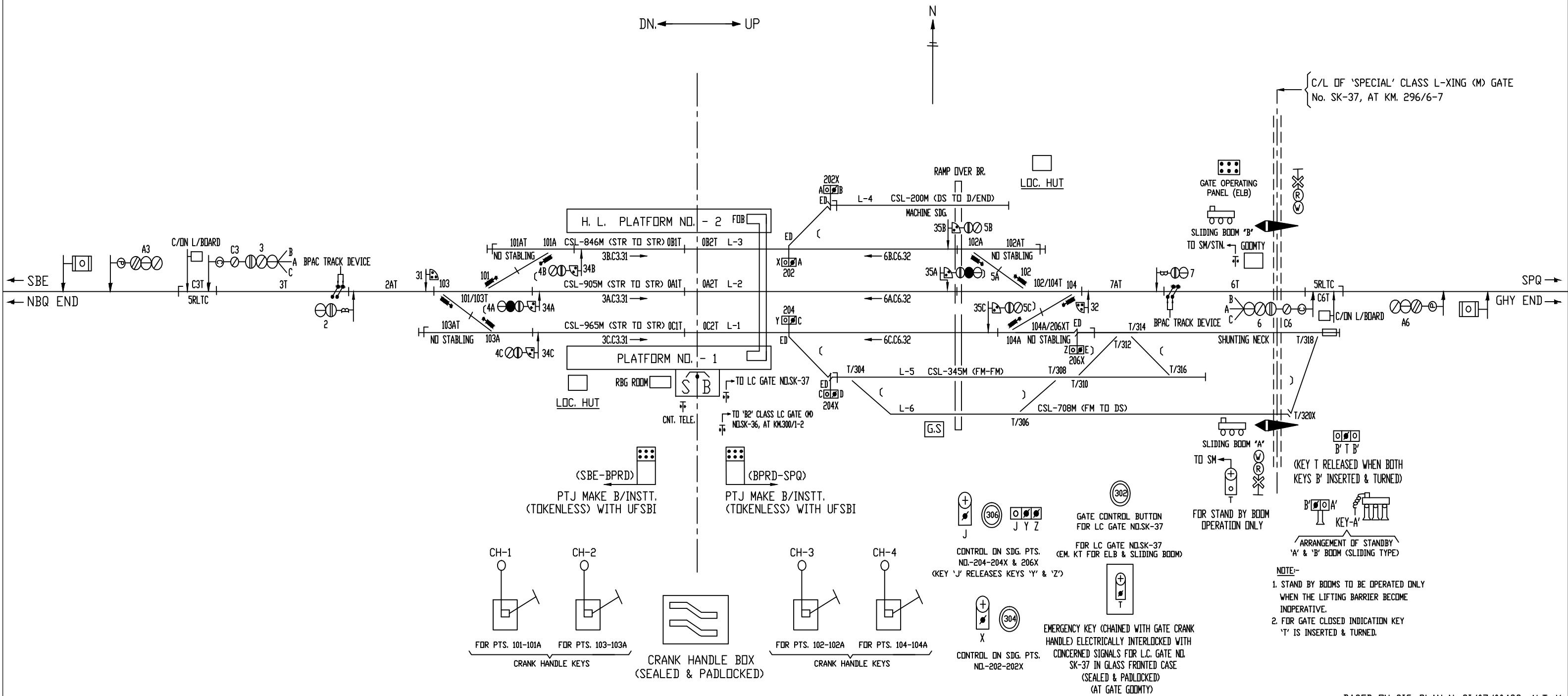


**SORBHOG** <'B'CLASS/STD-II(R)/EI>  
KM.-287.83 FROM NJP STN. BLDG.



**BARPETA ROAD** ('B'CLASS/STD-II(R)/SSI)

KM.-295.86 FROM NJP



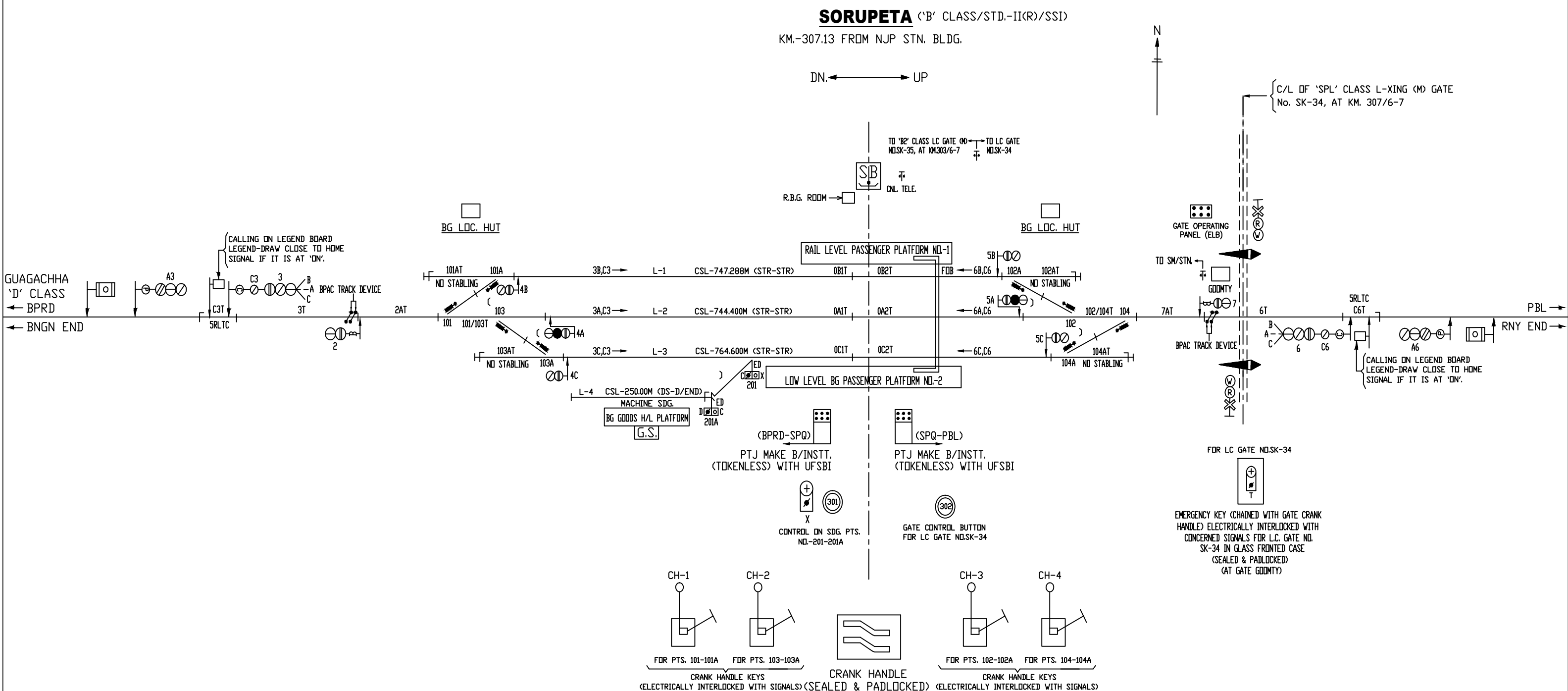
BASED ON SIG. PLAN No.SI/07/00432, ALT.-K

GUAGACHHA ('D' CLASS)  
KM.-301.77 (B.G.)

UP →



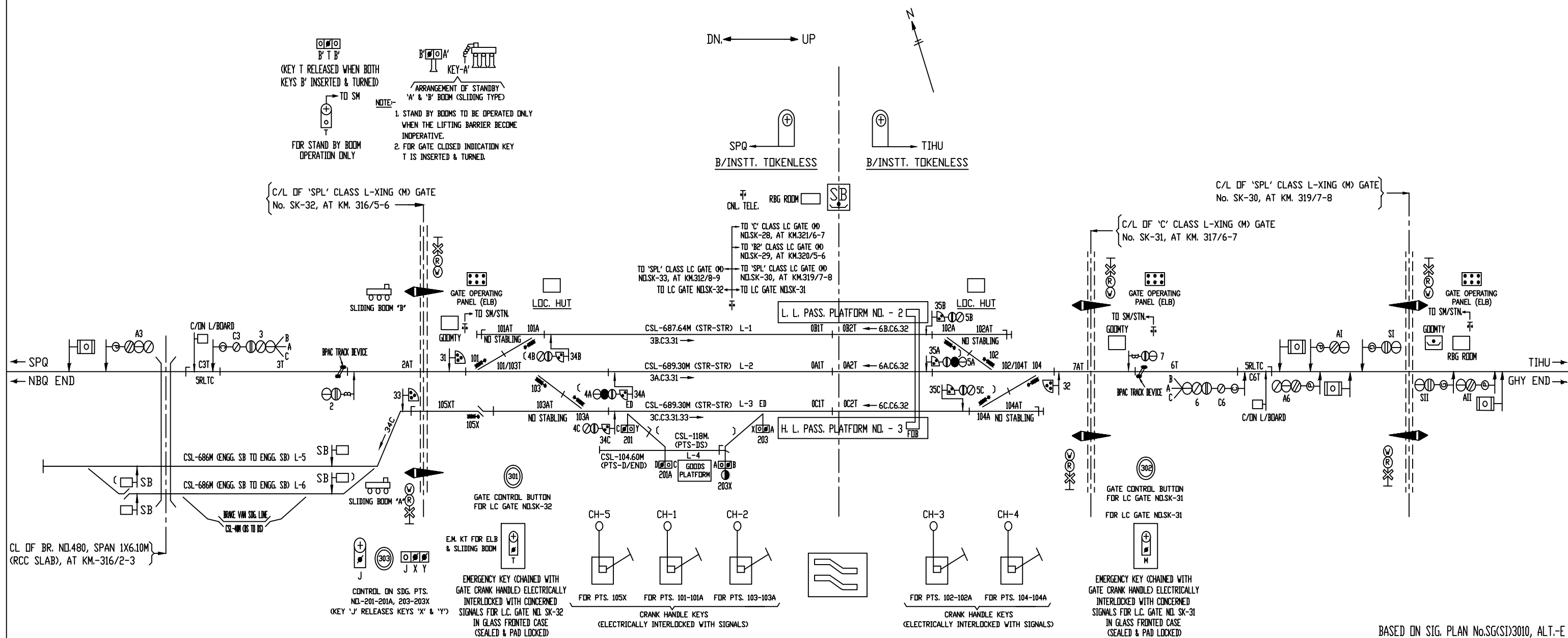




BASED ON SIG. PLAN No. SG(SI)3008, ALT.-J

**PATHSHALA** ('B' CLASS/STD-II(R)/SSI)


KM.-317.14 FROM NJP



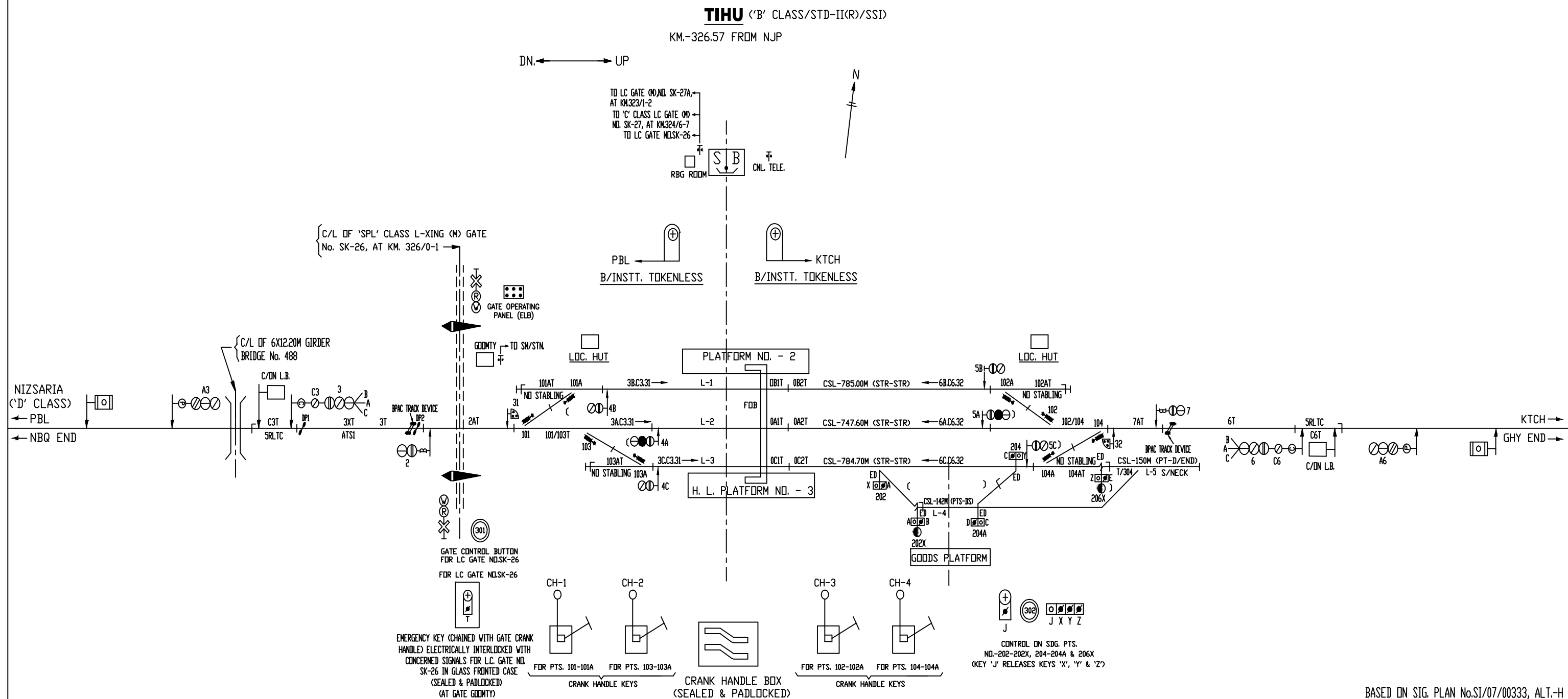
BASED ON SIG. PLAN No.SG(SI)3010, ALT.-E

NIZSARIA HALT (D' CLASS)

KM.-321.13 (B.G.)

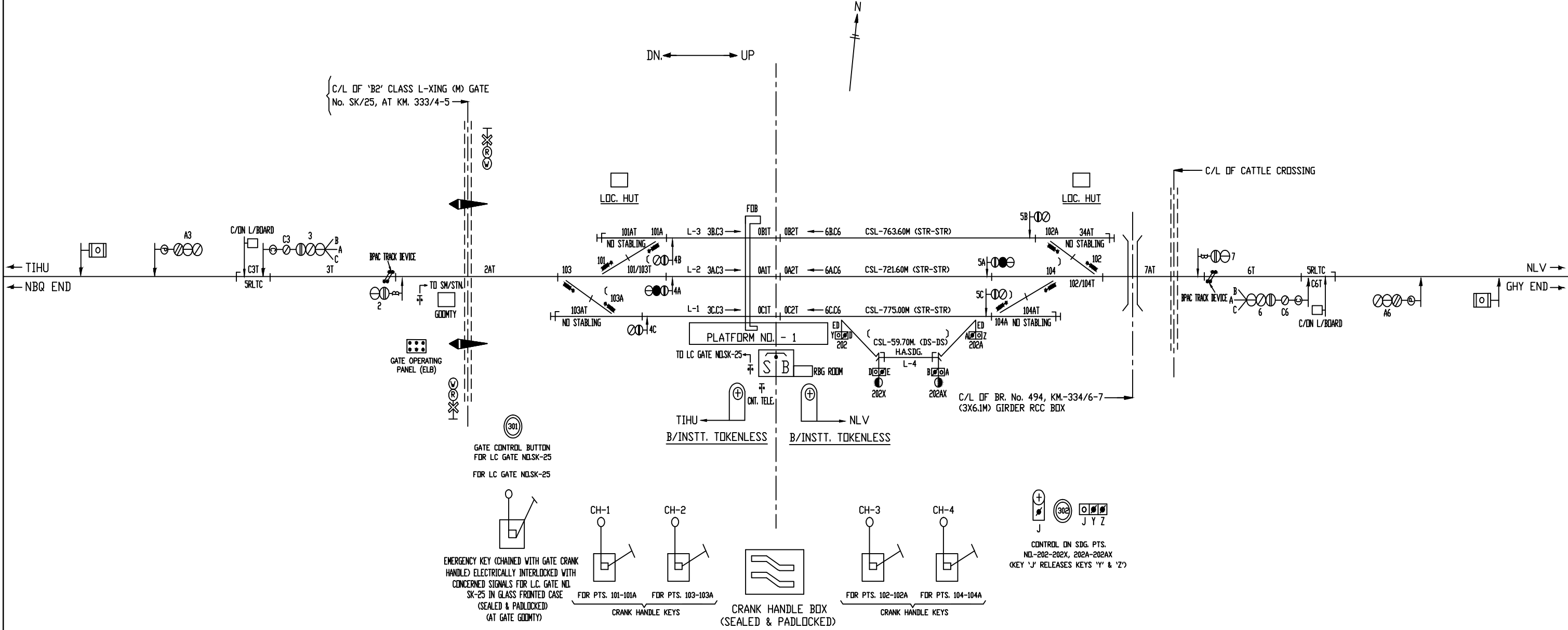
UP 

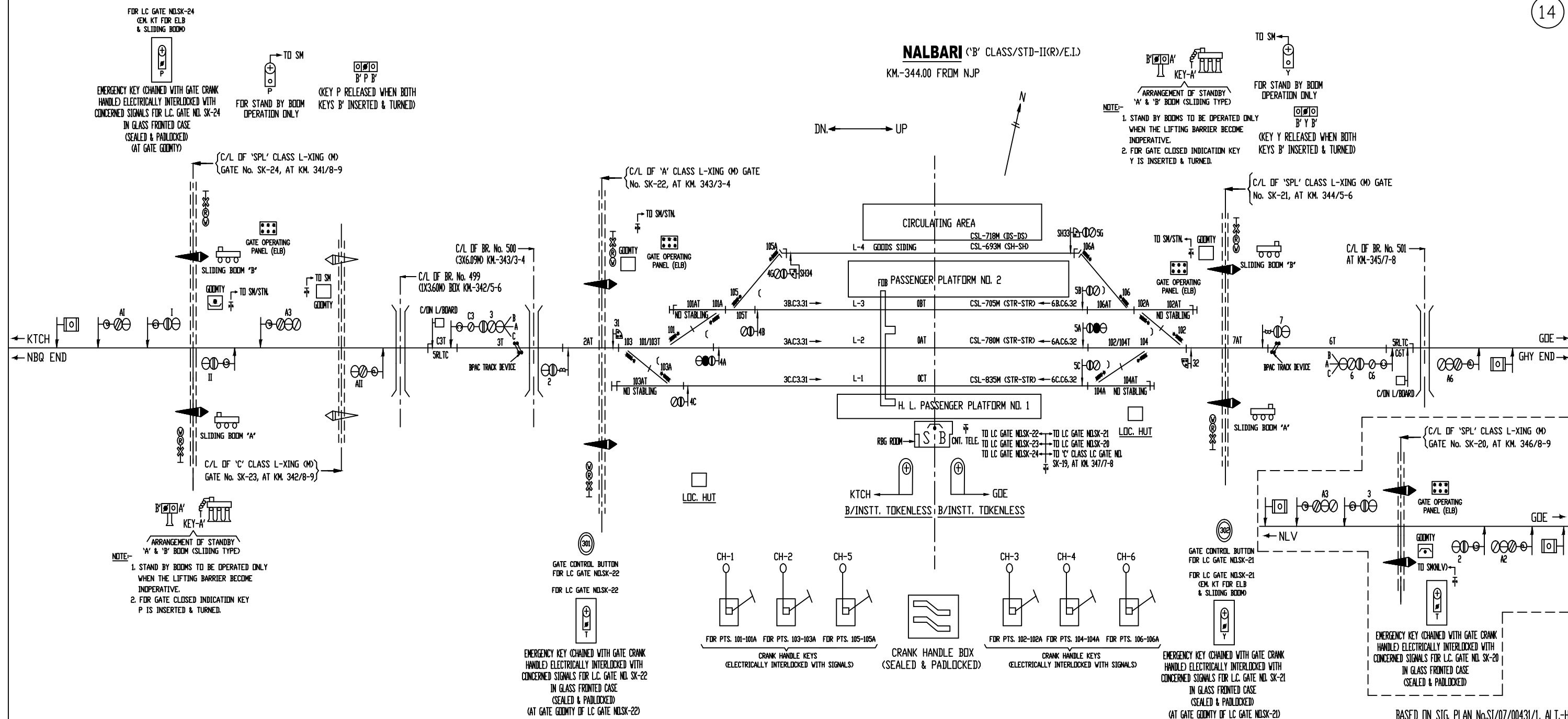




BASED ON SIG. PLAN No.SI/07/00333, ALT.-H

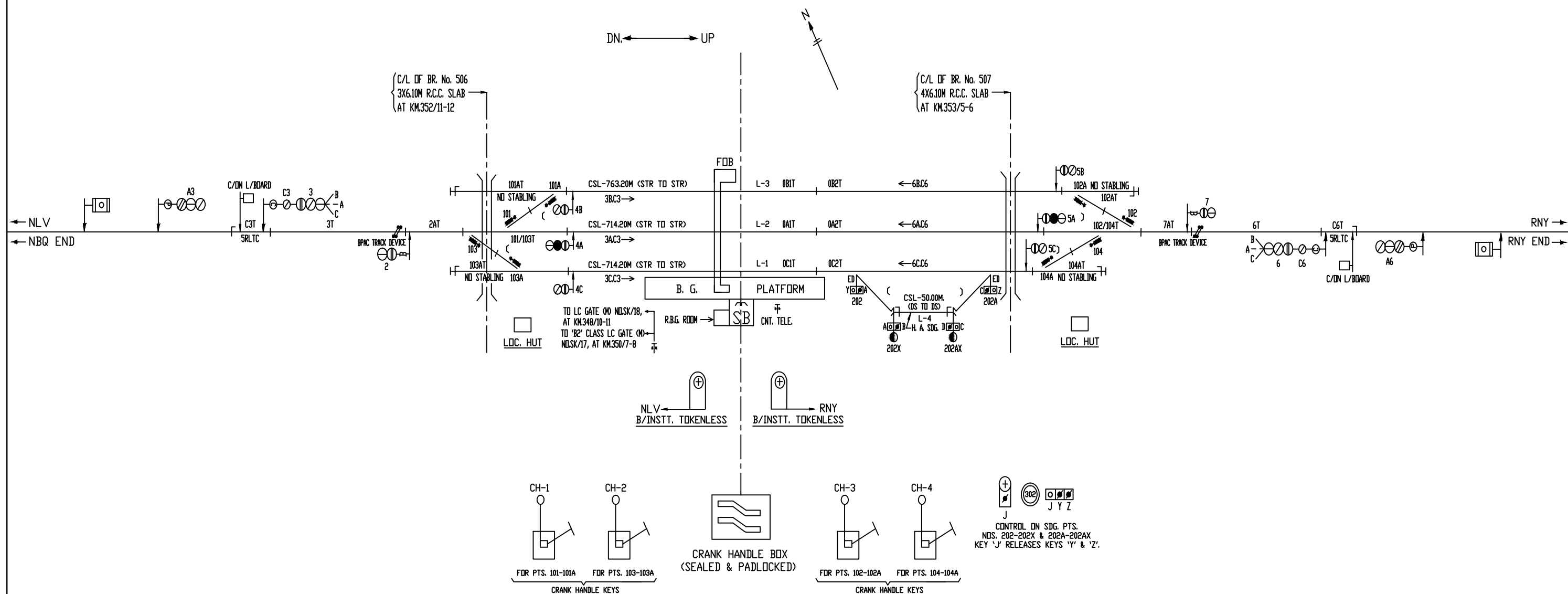
**KAITHALKUCHI** ('B'CLASS/STD-II(R)/SSI)  
KM.-334.14 FROM NJP





KM.-352.99 FROM NJP

KM.-352.99 FROM NJP



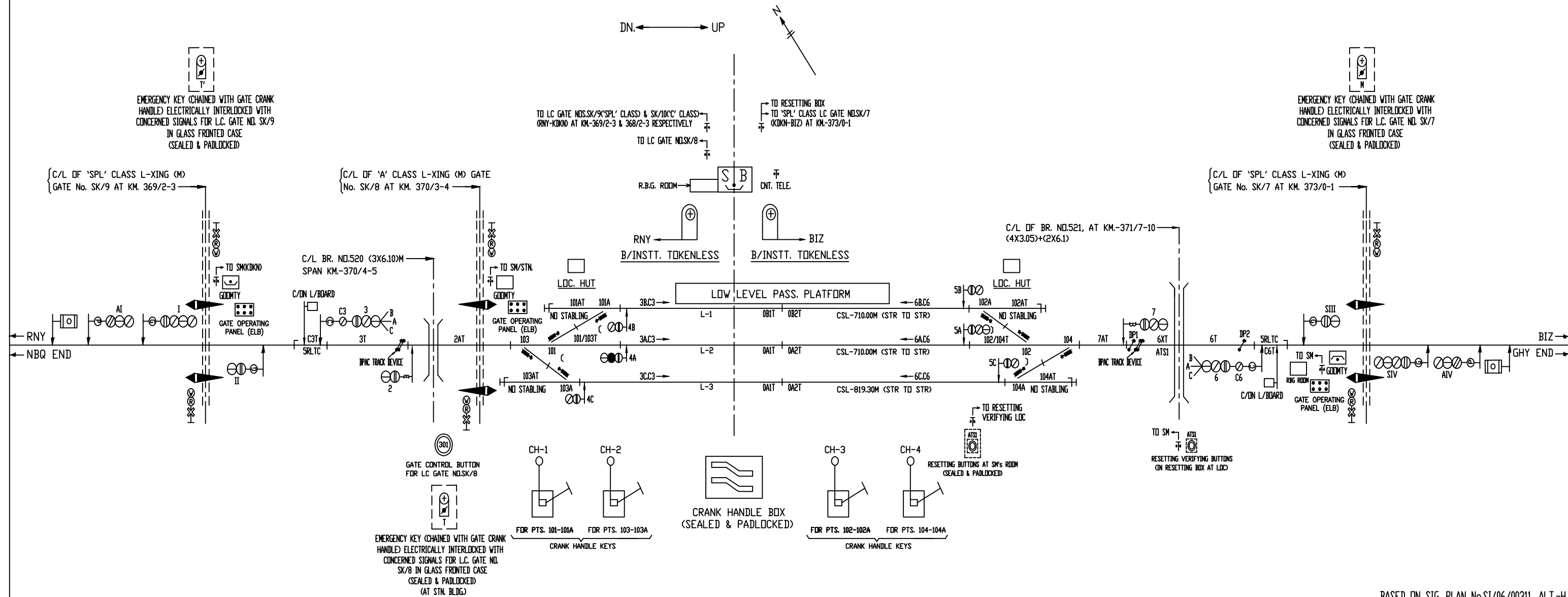
BASED ON SIG. PLAN No. SI/07/00323, ALT.-H





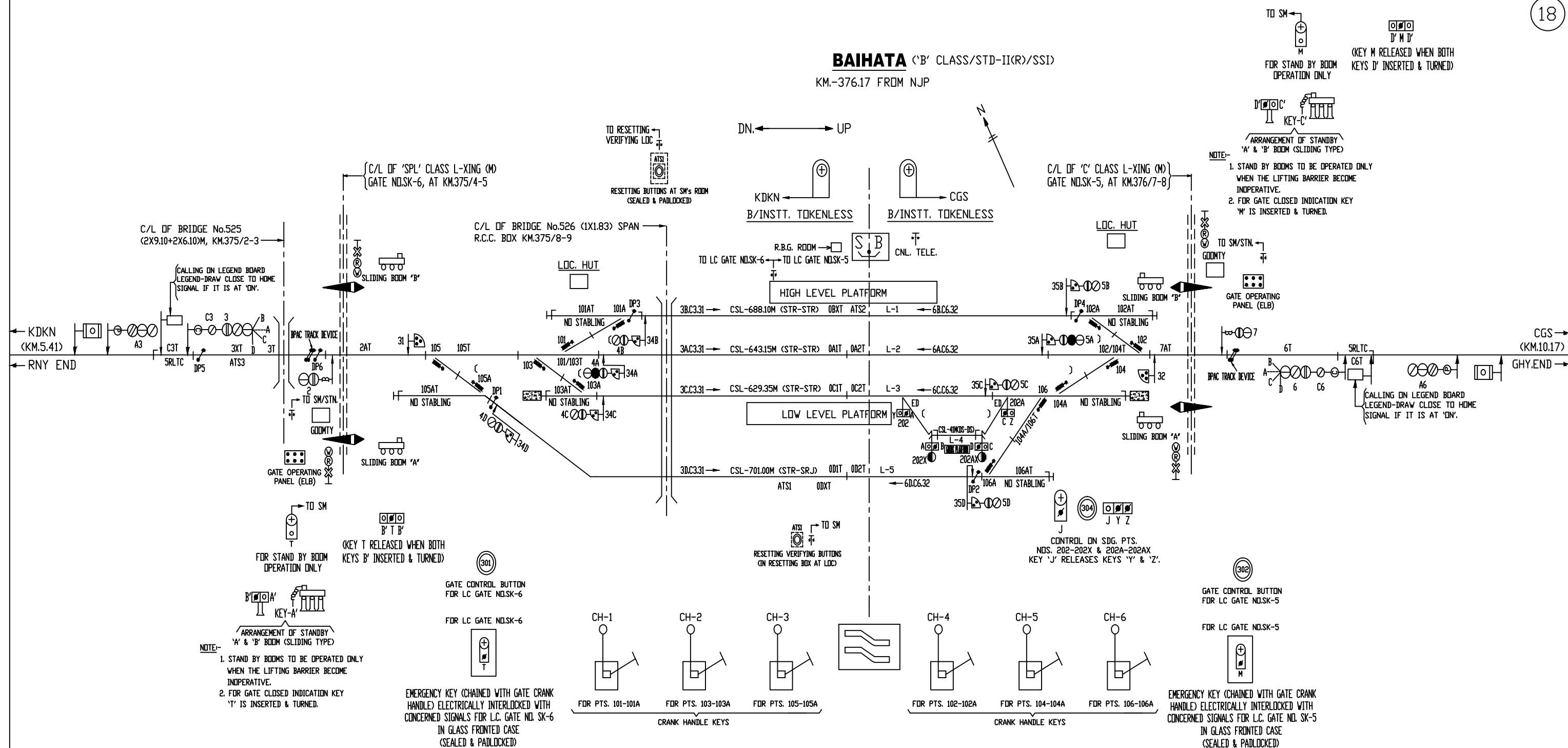
**KENDUKANA** ('B' CLASS/STD.-II(R)/SSI)

KM.-370.76 FROM NJP



BASED ON SIG. PLAN No.SI/06/00311, ALT.-H

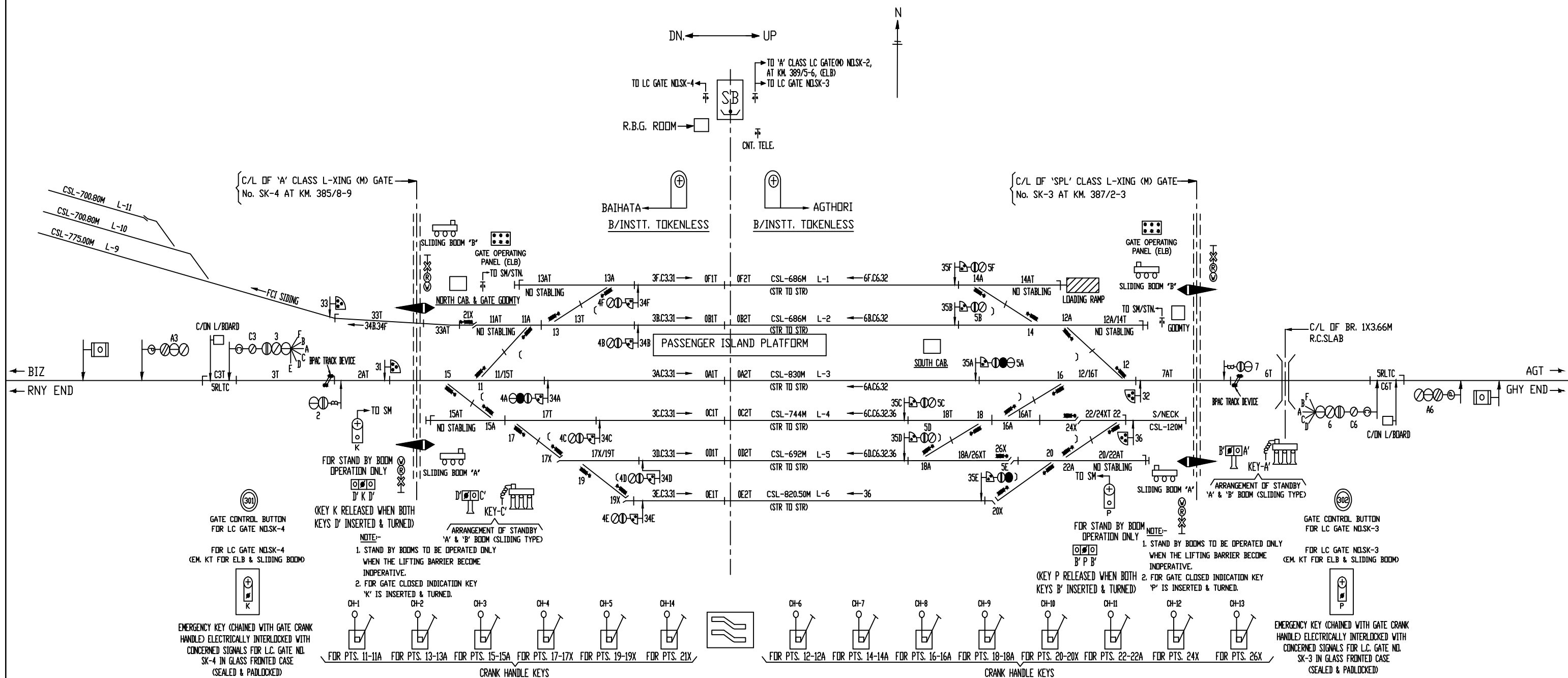
**BAIHATA** 'B' CLASS/STD-II(R)/SSIX  
KM.-376.17 FROM NJP



BASED ON SIG. PLAN No.SG(SI)3018, ALT.-C

**CHANGSARI** ('B'CLASS/STD-II(R)/PI)

KM.-386.34 FROM NJP STN. BLDG.



BASED ON SIG. PLAN No.SI/06/00214, ALT.-G