

पूर्वोत्तर सीमा रेल

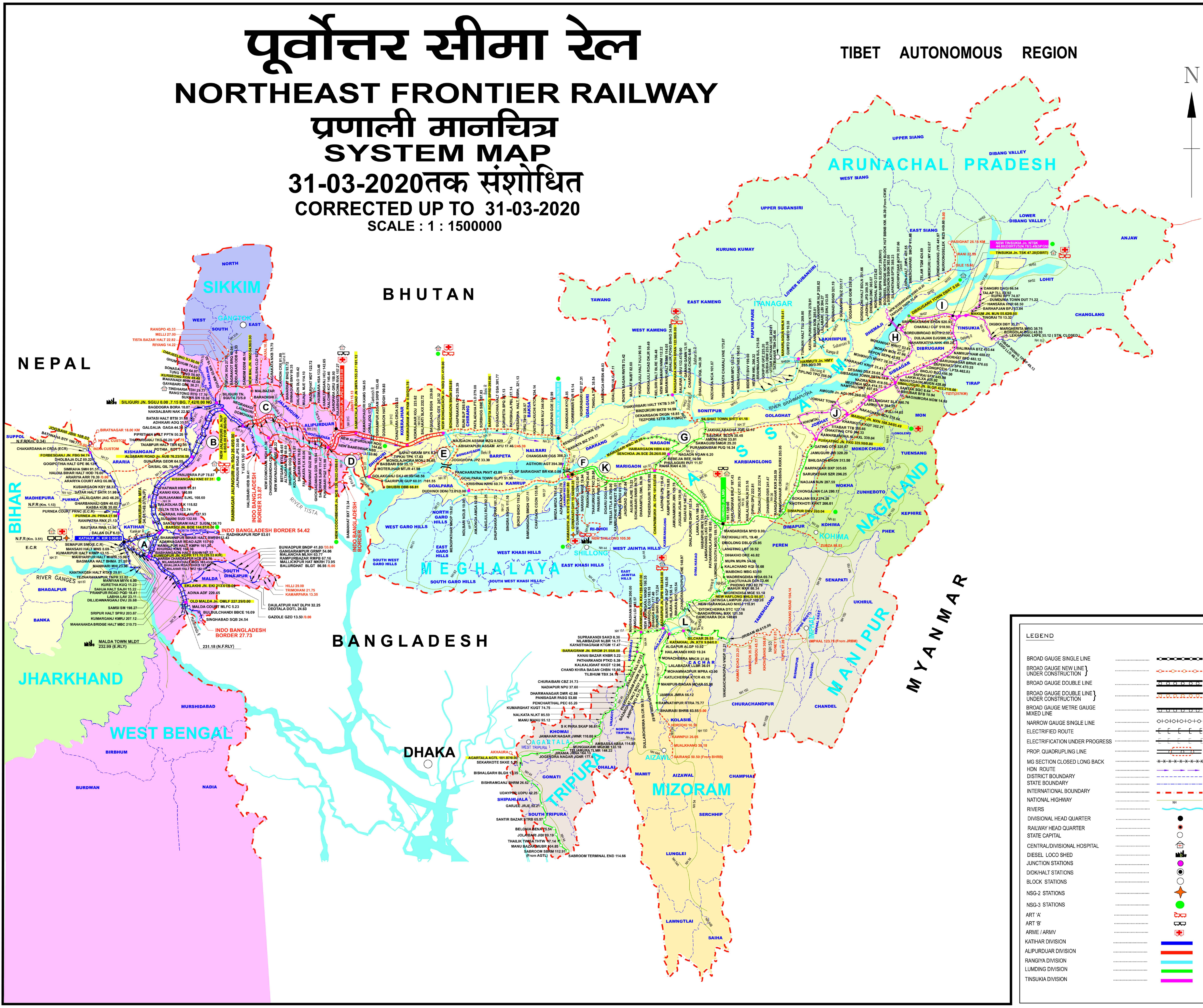
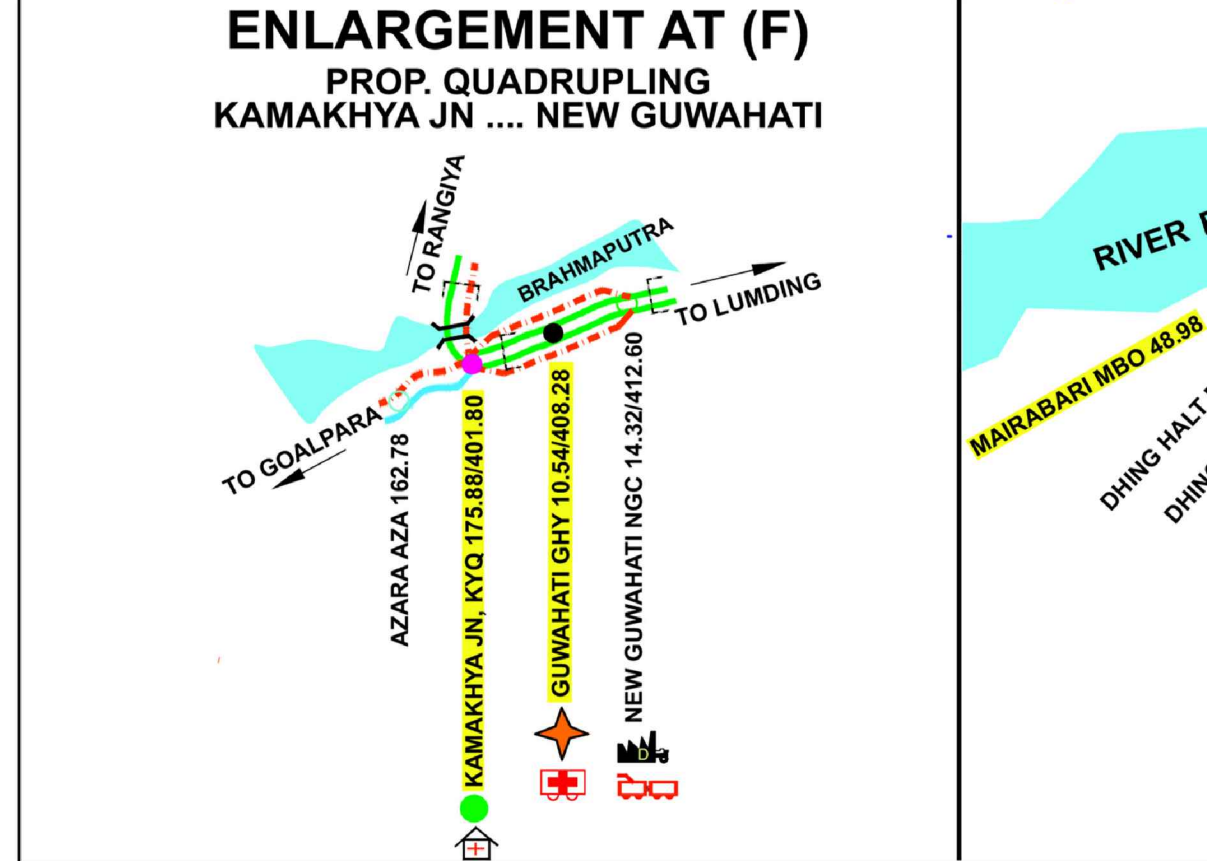
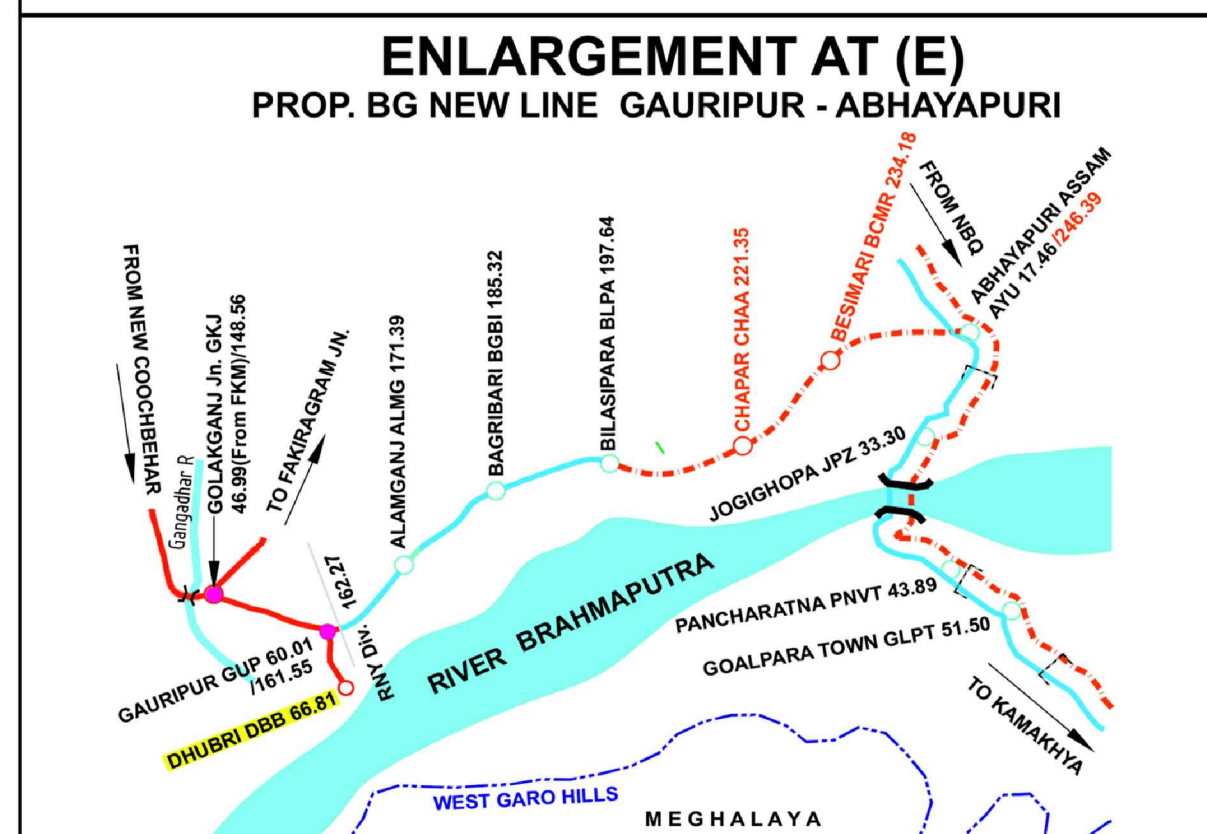
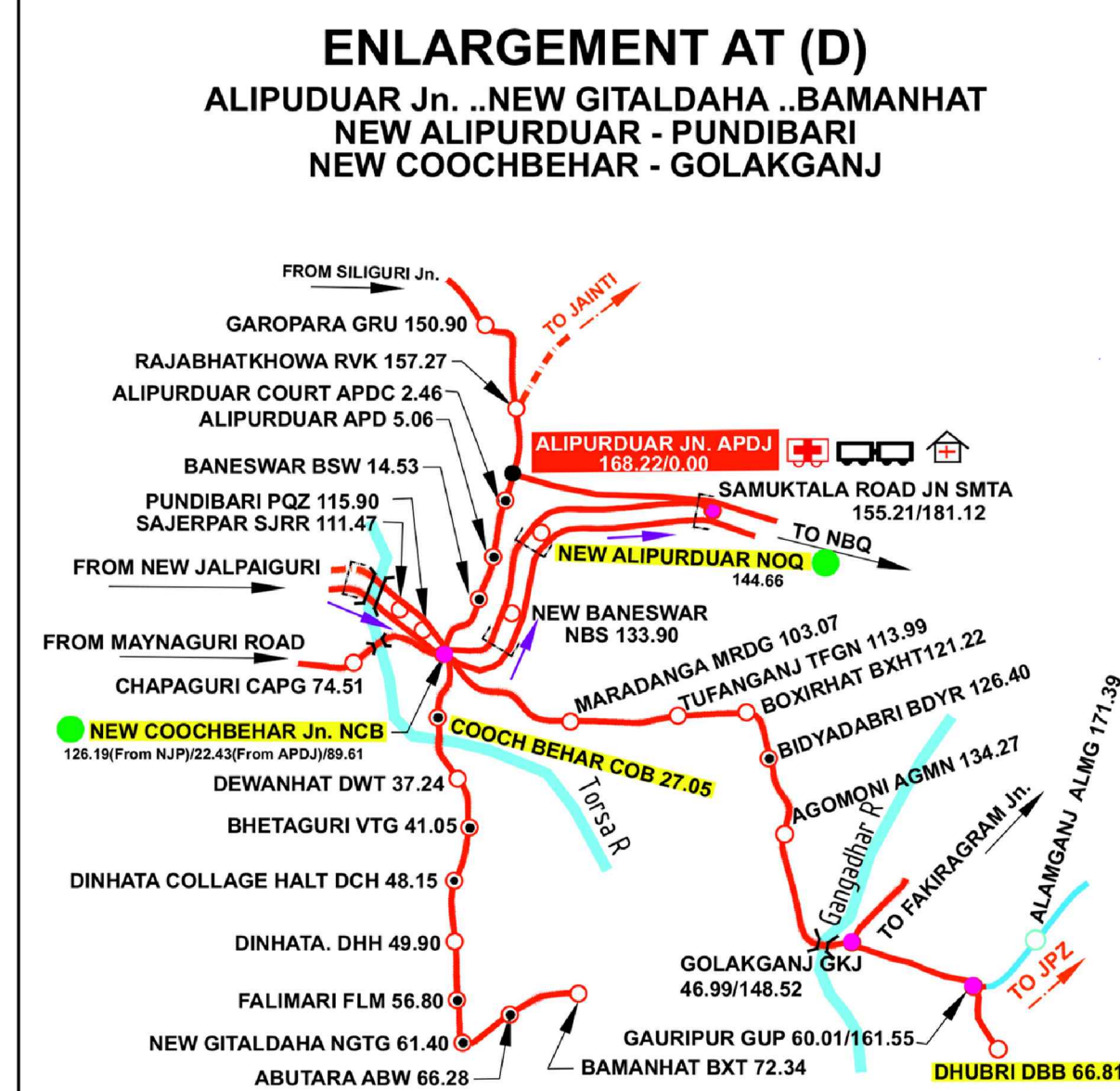
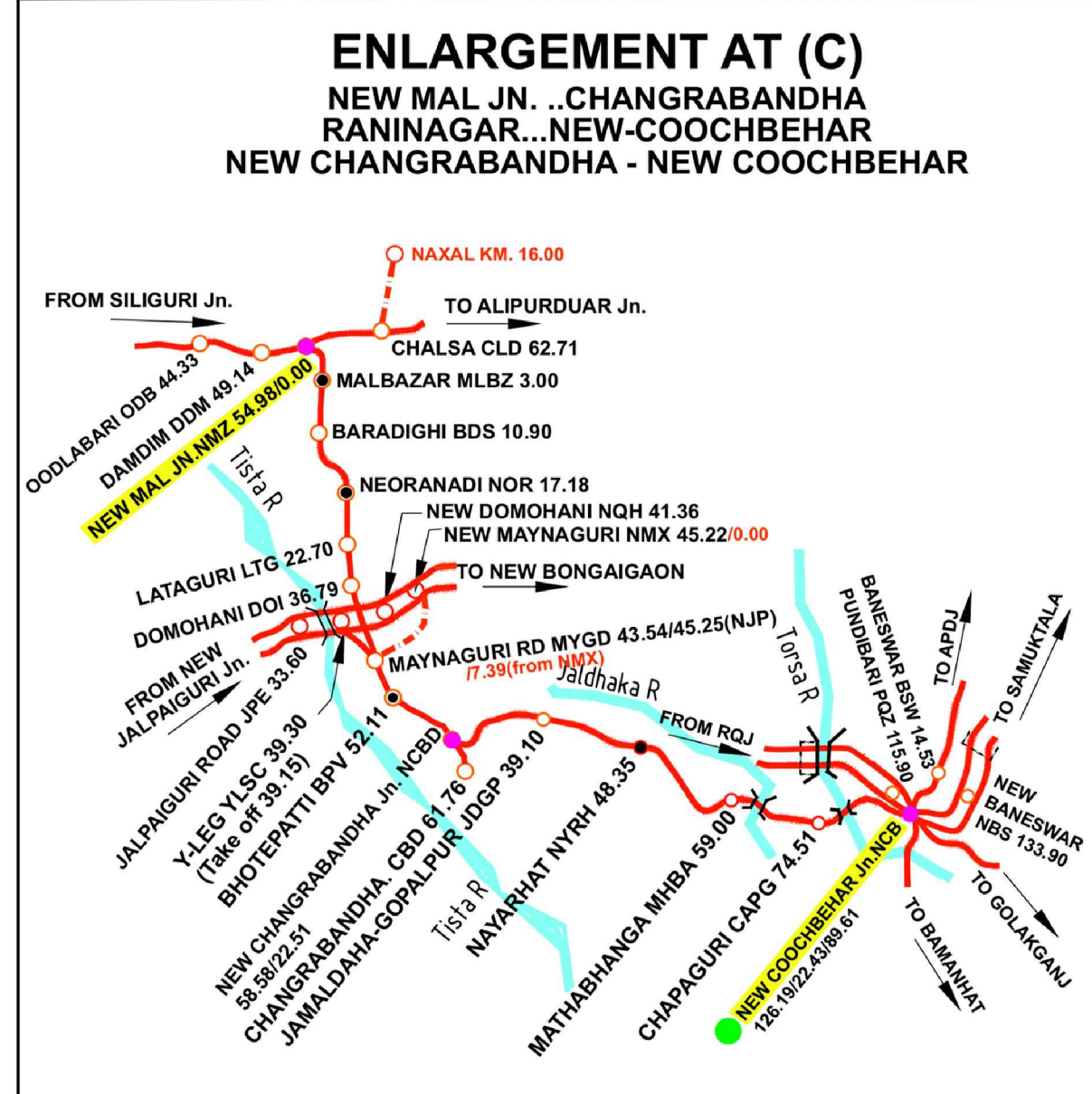
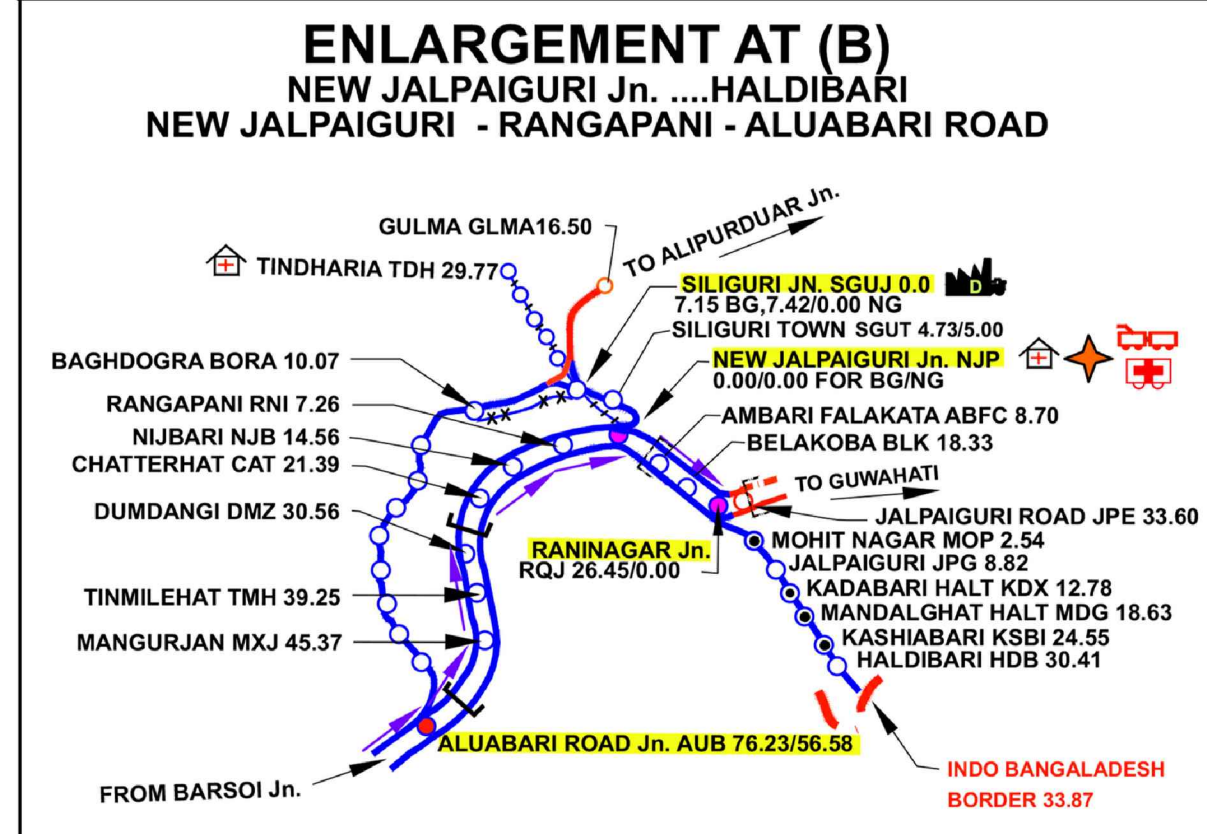
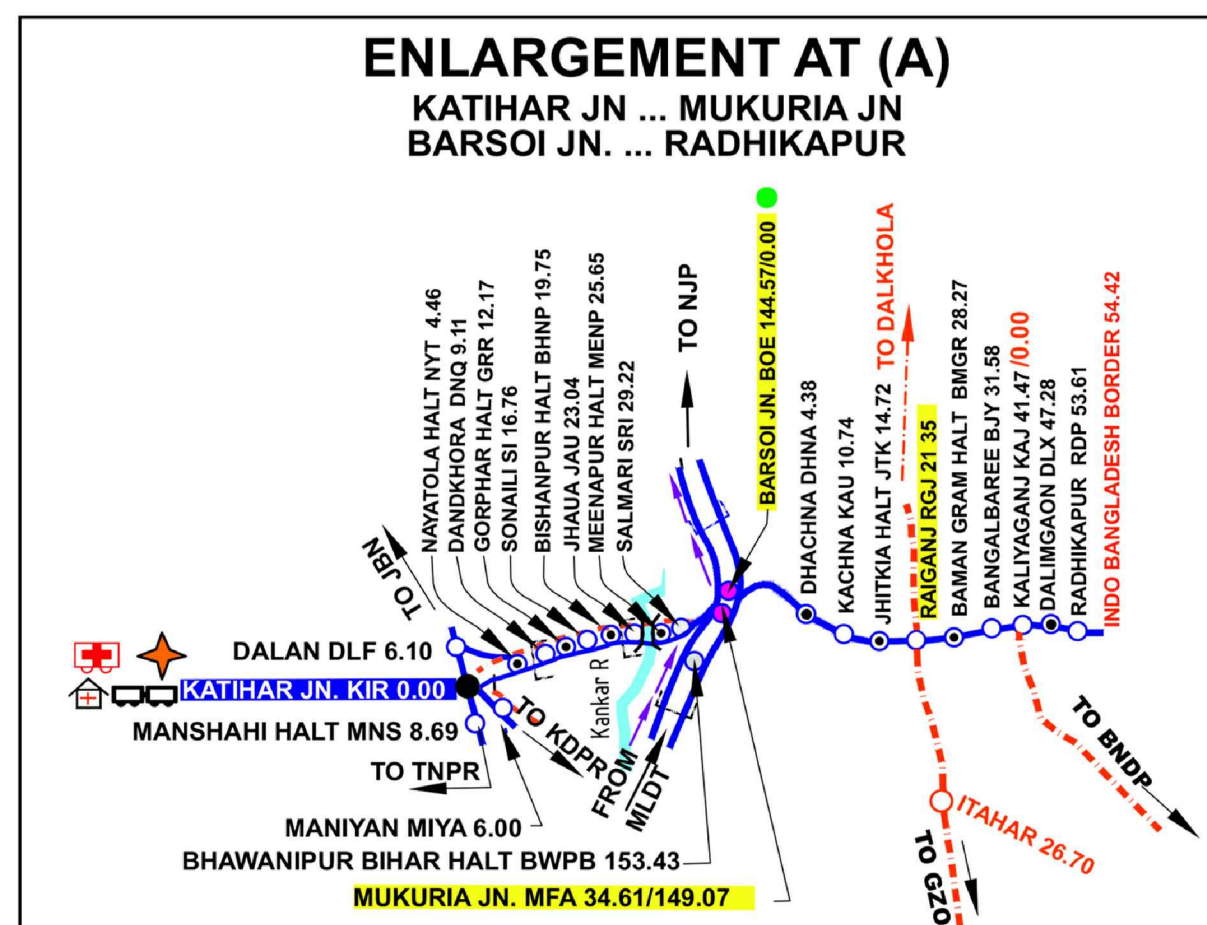
NORTHEAST FRONTIER RAILWAY

प्रणाली मानचित्र

SYSTEM MAP

31-03-2020 तक संशोधित
CORRECTED UP TO 31-03-2020
SCALE : 1 : 1500000

TIBET AUTONOMOUS REGION



LEGEND

BROAD GAUGE SINGLE LINE	-----
BROAD GAUGE NEW LINE UNDER CONSTRUCTION	-----
BROAD GAUGE DOUBLE LINE	=====
BROAD GAUGE DOUBLE LINE UNDER CONSTRUCTION	=====
BROAD GAUGE METRE GAUGE MIXED LINE	-----
ELECTRIFIED ROUTE	-----
ELECTRIFICATION UNDER PROGRESS	-----
PROP. QUADRUPLEX LINE	-----
MG SECTION CLOSED LONG BACK HON ROUTE	-----
DISTRICT BOUNDARY	-----
STATE BOUNDARY	-----
NATIONAL HIGHWAY	-----
RIVERS	-----
DIVISIONAL HEAD QUARTER	-----
RAILWAY HEAD QUARTER	-----
STATE CAPITAL	-----
CENTRAL/DIVISIONAL HOSPITAL	-----
DIESEL LOCO SHED	-----
JUNCTION STATIONS	-----
DIVISIONAL STATIONS	-----
BLOCK STATIONS	-----
NSG-2 STATIONS	-----
NSG-3 STATIONS	-----
ART 'N'	-----
ARMY / ARMY	-----
KATHAR DIVISION	-----
ALIPUDUAR DIVISION	-----
RANGYIA DIVISION	-----
LUMING DIVISION	-----
TINSUKIA DIVISION	-----

ANNEXURE OF SYSTEM MAP

GROUP WISE ROUTE KILOMETRES

GROUP	ELECTRIFIED	NON-ELECTRIFIED	TOTAL	MG	NG	TOTAL KMS.
GROUP A	231.18	0.00	231.18	-	-	231.18
GROUP B	3.51	0.00	3.51	-	-	3.51
GROUP C	67.04	1208.76	1275.80	-	-	1275.80
GROUP D	24.54	2018.47	2043.01	-	-	2043.01
GROUP E	-	-	-	0.34	-	0.34
GROUP F	326.27	3825.23	4151.50	0.34	87.48	4239.32

STATE WISE ROUTE KILOMETRES

STATE	COLOUR	ELECTRIFIED	NON-ELECTRIFIED	TOTAL	MG	NG	TOTAL KMS.
ARUNACHAL	-----	11.67	11.67	0.00	-	-	11.67
ASSAM	-----	2518.99	2518.99	0.00	-	-	2518.99
BIHAR	-----	139.78	167.48	327.26	0.34	-	327.60
MANIPUR	-----	12.56	12.56	0.00	-	-	12.56
MEGHALAYA	-----	8.76	8.76	0.00	-	-	8.76
MIZORAM	-----	1.50	1.50	0.00	-	-	1.50
NAGALAND	-----	11.13	11.13	0.00	-	-	11.13
TRIPURA	-----	264.95	264.95	0.00	-	-	264.95
WEST BENGAL	-----	186.49	994.68	0.00	-	-	1181.17
TOTAL	-----	326.27	3825.23	4151.50	0.34	87.48	4239.32

DIVISION WISE ROUTE KILOMETRES

DIVISIONS	COLOUR	ELECTRIFIED	NON-ELECTRIFIED	TOTAL	MG	NG	TOTAL KMS.
KATHAR	-----	326.27	435.45	761.72	0.34	87.48	849.54
ALIPUDUAR	-----	723.69	723.69	-	-	-	723.69
RANGYIA	-----	892.46	892.46	-	-	-	892.46
LUMING	-----	1207.20	1207.20	-	-	-	1207.20
TINSUKIA	-----	566.43	566.43	-	-	-	566.43
TOTAL	-----	326.27	3825.23	4151.50	0.34	87.48	4239.32

GROUP WISE RUNNING KILOMETRES

GROUP	ELECTRIFIED	NON-ELECTRIFIED	TOTAL	MG	NG	TOTAL KMS.
GROUP A	463.56	-	463.56	-	-	463.56
GROUP B	-	-	-	-	-	-
GROUP C	-	-	-	-	-	-
GROUP D	7.01	-	7.01	-	-	7.01
GROUP E	68.14	1400.06	1568.20	-	-	1568.20
GROUP F	24.54	2042.67	2067.21	-	-	2067.21
GROUP G	-	-	-	0.34	-	0.34
GROUP H	-	-	-	-	87.48	87.48
TOTAL	564.25	4132.73	4696.98	0.34	87.48	4784.80

DIVISION WISE TRACK KILOMETRES

DIVISION	COLOUR	ELECTRIFIED	NON-ELECTRIFIED	TOTAL	MG	NG	TOTAL KMS.
KATHAR	-----	703.94	725.91	1429.85	0.34	96.98	1527.17
ALIPUDUAR	-----	1144.27	1144.27	0.00	-	-	1144.27
RANGYIA	-----	1223.20	1223.20	0.00	-	-	1223.20
LUMING	-----	1811.01	1811.01	0.00	-	-	1811.01
TINSUKIA	-----	786.82	786.82	0.00	-	-	786.82
TOTAL	-----	703.94	5671.31	6375.25	0.34	96.98	6472.57




BG SECTION GROUP WISE

GROUP	SECTION	KMS
A GROUP	NIL	-
B GROUP	OLD MALDA JN. - NEW JALPAIGURI JN.	231.18
C GROUP	NIL	-
D GROUP	KATHAR JN. - N. F. BORDER	3.51
D GROUP	NEW JALPAIGURI JN. - LUMING JN. - NEW TINSUKIA JN.	972.50
D GROUP	NEW JALPAIGURI JN. - APJ - SAMUKTALA ROAD JN.	181.12
D GROUP	KATHAR JN. - KUMDEPUR JN.	29.53
D GROUP	KATHAR JN. - KUMDEPUR JN.	108.02
D GROUP	KATHAR JN. - KUMDEPUR JN.	35.61
D GROUP	OLD MALDA JN. - SINGHAPUR	27.73
D GROUP	KUMDEPUR JN. - KATHAR BYPASS LINE	1.21
D GROUP	PURNA JN. - N. F. BORDER	1.13
D GROUP	RANGAPANI JN. - HALDIBARI	33.97
D GROUP	NEW SONGSAIGAN JN. - JOGGIAPUR	33.30
D GROUP	JOGGIAPUR - KAMAKHYA JN.	142.58
D GROUP	CHAPARMA JN. - SENGCHA JN.	20.26
D GROUP	SENCHOA JN. - MARGA JN.	45.98
D GROUP	SENCHOA JN. - SILCHAR TOWN	15.18
D GROUP	SILCHAR TOWN - TINSUKIA JN. - MAKUM JN.	55.62
D GROUP	MAKUM JN. - TIRAP	45.13
D GROUP	SHALIGUR JN. - MOKHARAT	43.29
D GROUP	MOKHARAT - CHALUKA	0.71
D GROUP	DIBRUGARH TOWN - DERO Y CONNECTION	86.50
D GROUP	FURKATING JN. - JORHAT TOWN - MARIANI JN.	31.92
D GROUP	MARIANI JN. - JORHAT	14.55
D GROUP	EXAKH JN. - BALURGHAT	86.98
D GROUP	BARSOI JN. - RADHIKAPUR (INDO BANGLADESH BORDER)	54.42
D GROUP	ALIPUDUAR JN. - BANMANT	72.34
D GROUP	Y-LESS CONNECTION (JALPAIGURI RD. - MARGA JN. RD.)	26.14
D GROUP	NEW MAL JN. - CHANGRABANDHA	61.75
D GROUP	NEW CHANGRABANDHA JN. - NEW COOCHBEHAR JN.	67.10
D GROUP	FARAKKALA JN. - DIBRUGARH	66.81
D GROUP	KATHAR JN. - TINSUKIA	33.92
D GROUP	NEW COOCHBEHAR JN. - GOLAGKANJ JN.	48.81
D GROUP	GAURIPUR JN. - ALAMGANJ - SILCHAR	36.09
D GROUP	RANGYIA JN. - RANGAPARA NORTH JN. - MURVINGSELEK	445.60
D GROUP	BOGBEEL NORTH BLOCK HUTUNG - TANGANI - CHAMALANG	30.59
D GROUP	Y-LESS TO BOGBEEL BRIDGE	1.46
D GROUP	HARITI JN. - NARAYAN	19.41
D GROUP	SILCHAR JN. - SHALIGUR	34.28
D GROUP	DIBRUGARH JN. - MENDIPATHAR	19.02
D GROUP	RANGAPARA NORTH JN. - DEVARAGAN	18.85
D GROUP	PATNABURGA - MARGA JN. BY PASS LINE	7.83
D GROUP	LUMING JN. - BACHOPUR JN.	19.24
D GROUP	BACHOPUR JN. - SILCHAR	26.55
D GROUP	BACHOPUR JN. - KARMAGANJ JN. - AGARTALA	223.81
D GROUP	AGARTALA - DIBRUGARH - SABROOM	114.68
D GROUP	BACHOPUR JN. - DULLABHERA	28.87
D GROUP	KARHAGANJ JN. - MARGA JN.	10.57
D GROUP	NEW KARMAGANJ - KARMAGANJ BYPASS CABLE	0.72
D GROUP	ARUNACHAL JN. - JIRBAM	49.81
D GROUP	JIRBAM - VANGACHUNGPAO	76.23
D GROUP	KATKAL JN. - BHARABI	83.55
D GROUP	SILIGURI JN. - ALLABARI ROAD	76.23
D GROUP	TETELA - KAMALAJI	5.74
TOTAL	TOTAL KMS	4151.50

MG SECTION GROUP WISE		KMS
GROUP S	SECTION FORBESGANJ JN. - N. F. R. BORDER (Under GC)	0.34
	TOTAL KMS	0.34

NG SECTION		
	NEW JALPAIGURI JN. - SILIGURI JN.	7.42
	SILIGURI JN. - DARJEELING	80.06
	TOTAL KMS	87.48

DRAWING NO. : CE/SK/01/2020

<p>Drawn & Modified By :</p> <p> S.K. Chowdhury</p> <p>(S.K. Chowdhury) SSE/DRG</p>	<p> J.K. Sharma</p> <p>(J.K. Sharma) DY. SE/PL</p>	<p> Ramesh Kumar</p> <p>(Ramesh Kumar) CPDE</p>
--	---	--