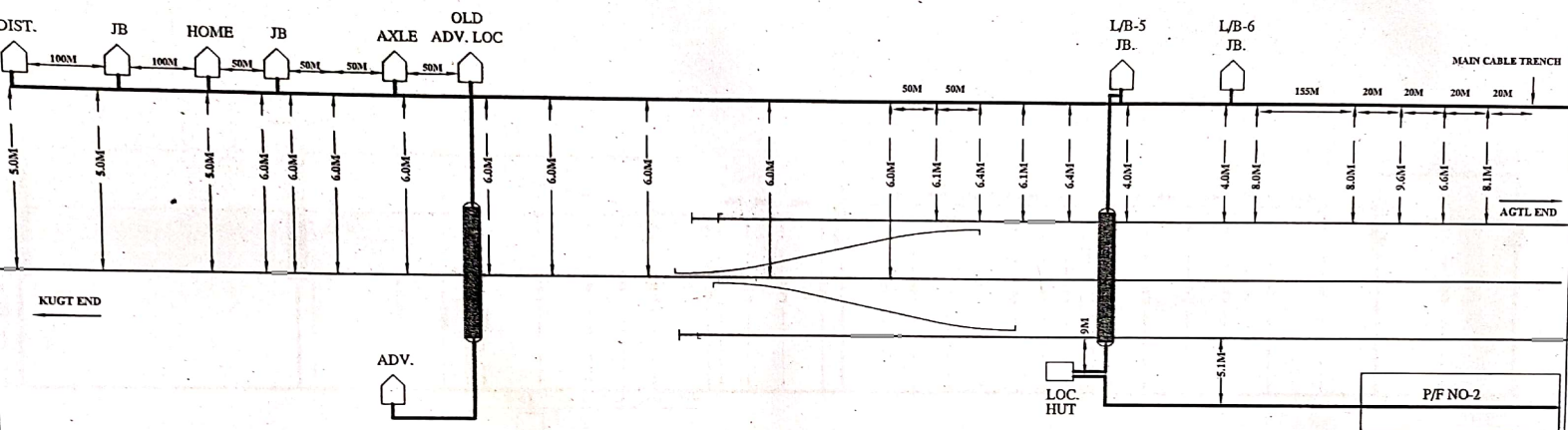





CABLE ROUTE PLAN. (AGTL END)

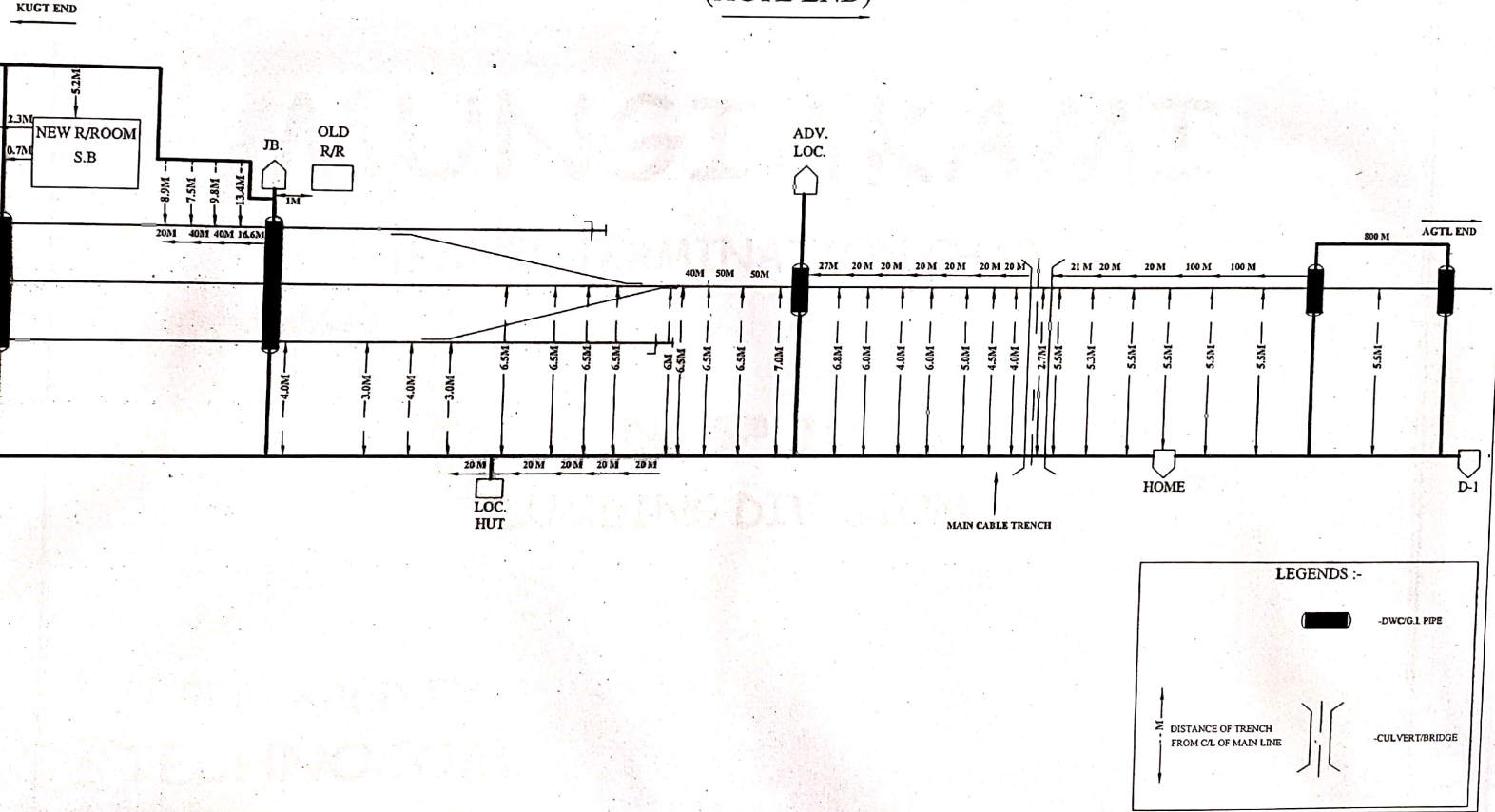


LEGENDS :-

-  -DW/C/L PIPE
-  DISTANCE OF TRENCH FROM CL OF MAIN LINE
-  -CULVERT/BRIDGE

PREPARED TECHNOCOM K.C.ROAD, GHY.	CHECKED <i>[Signature]</i> SSE/SIG/C/AGTL	<i>[Signature]</i> DSTE/ASTE/C/AGTL	CABLE ROUTE PLAN	MUNGIAKAMI LMG DIV. NFR	SHT NO-1
--	---	--	------------------	--------------------------------------	----------

CABLE ROUTE PLAN. (AGTL END)



LEGENDS :-

-DWG/L PIPE
 -CULVERT/BRIDGE
 DISTANCE OF TRENCH FROM CL OF MAIN LINE

PREPARED TECHNOCOM K.C.ROAD, GHY.	CHECKED <i>[Signature]</i> 14/12/16 SSE/SIG/C/AGTL	APPROVED <i>[Signature]</i> 17/12/16 DSTE/ASTE/C/AGTL	CABLE ROUTE PLAN	MUNGIKAMI LMG DIV. NFR	SHT NO-2 <div style="border: 1px solid black; height: 20px; width: 100%;"></div>
--	---	--	------------------	-------------------------------------	---