

**NEW SILCHAR** ('D' CLASS)

UP →



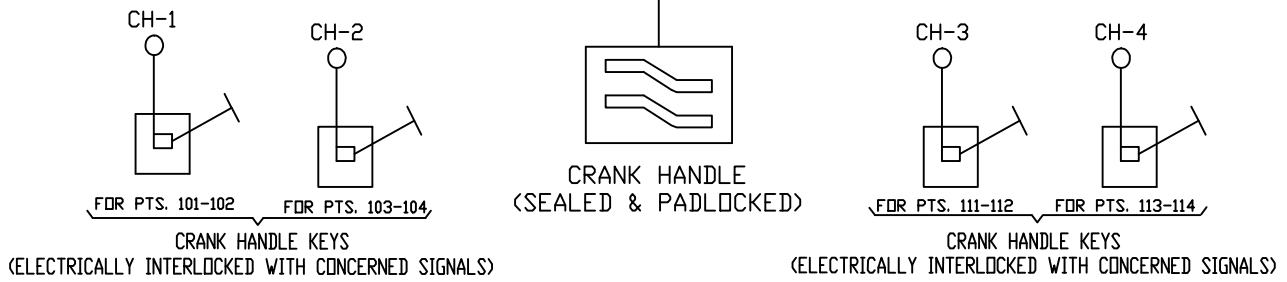
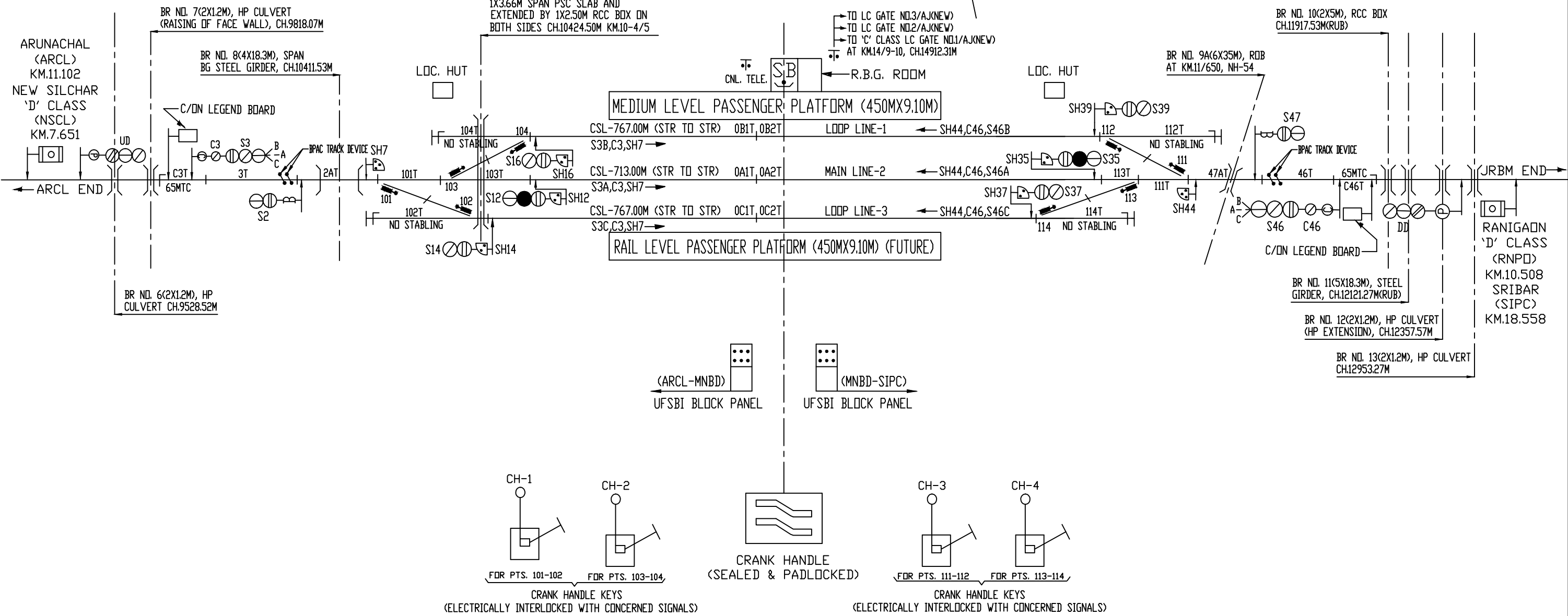
### MOINARBAND ('B' CLASS/STD.II(R)/EI)

(KM.-11.102 FROM CL OF ARCL STN. BLDG.)

DN ← → UP

CL OF BR. NO. 08 STRENGTHENING OF  
1X3.66M SPAN PSC SLAB AND  
EXTENDED BY 1X2.50M RCC BOX ON  
BOTH SIDES CH.10424.50M KM.10-4/5

→ TO LC GATE NO.3/AJ(NEW)  
→ TO LC GATE NO.2/AJ(NEW)  
→ TO 'C' CLASS LC GATE NO.1/AJ(NEW)  
AT KM.14/9-10, CH.14912.31M



**RANIGAON** ('D' CLASS)

UP →



### SRIBAR ('B' CLASS/STD.II(R)/EI)

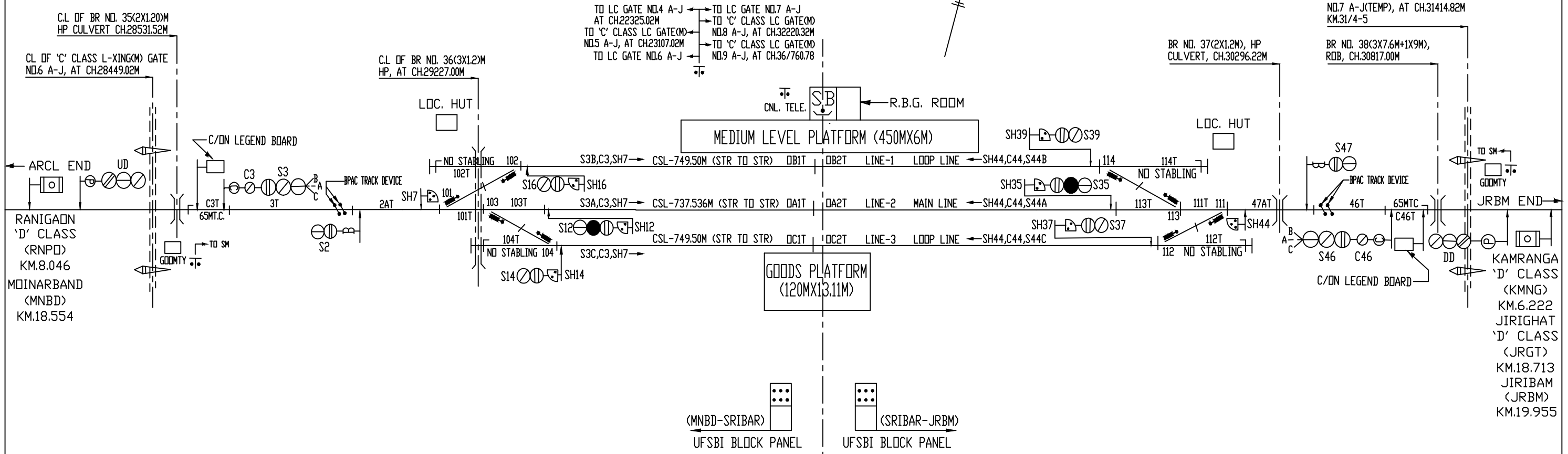
(KM.-29.656 FROM CL OF ARCL STN. BLDG.)

DN ← UP →



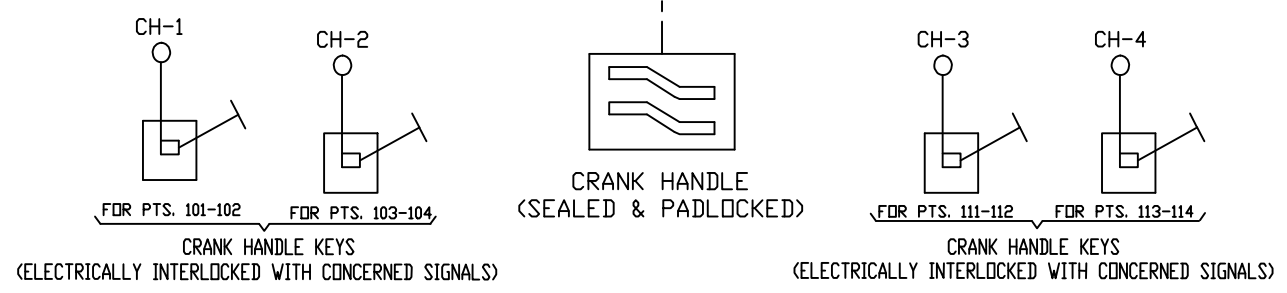
TO LC GATE NO.4 A-J AT CH.22325.02M  
 TO 'C' CLASS LC GATE(M) NO.5 A-J, AT CH.23107.02M  
 TO LC GATE NO.6 A-J  
 TO LC GATE NO.7 A-J  
 TO 'C' CLASS LC GATE(M) NO.8 A-J, AT CH.32220.32M  
 TO 'C' CLASS LC GATE(M) NO.9 A-J, AT CH.36760.78

CL OF 'C' CLASS L-XING(M) GATE NO.7 A-J(TMP), AT CH.31414.82M KM.31/4-5  
 BR NO. 37(2X1.2M), HP CULVERT, CH.30296.22M  
 BR NO. 38(3X7.6M+1X9M), ROB, CH.30817.00M



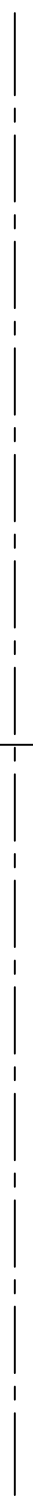
ARCL END  
 RANIGADN 'D' CLASS (RNPD) KM.8.046  
 MOINARBAND (MNB) KM.18.554

JRBM END  
 KAMRANGA 'D' CLASS (KMNG) KM.6.222  
 JIRIGHAT 'D' CLASS (JRGT) KM.18.713  
 JIRIBAM (JRBM) KM.19.955




**KAMRANGA** (<'D' CLASS>)

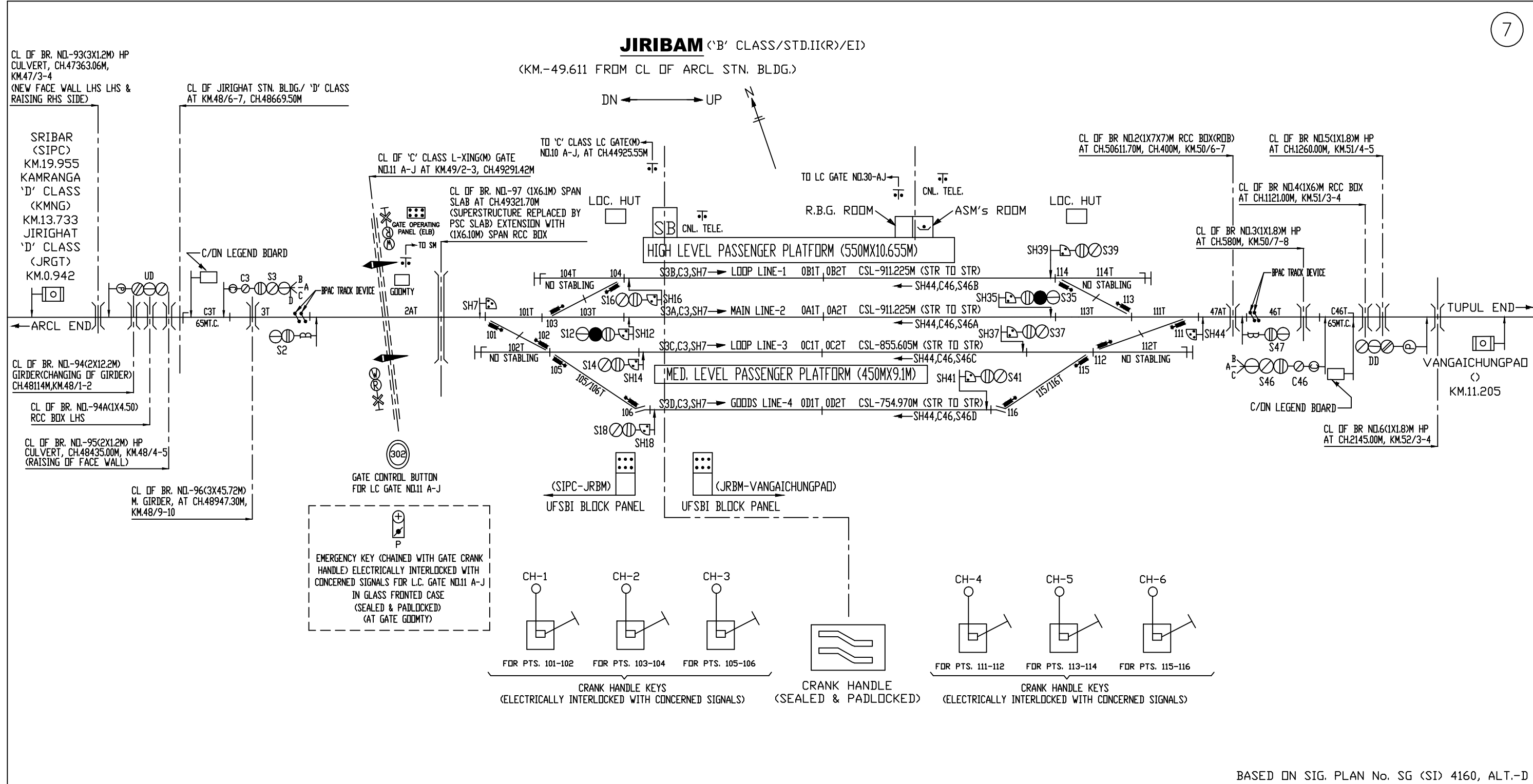
UP →



**JIRIGHAT** (<'D' CLASS)

UP →

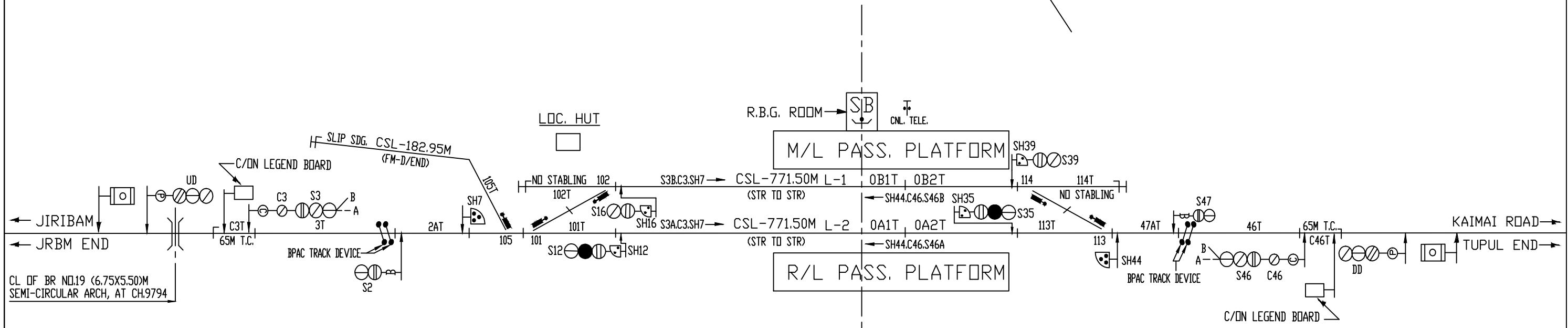
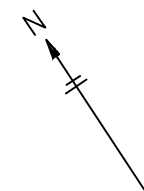




### VANGAICHUNGPAO ('B' CLASS/STD.II(R)/EI)

KM.-11.205 FROM CL OF JRBM STN.

DN. ← → UP



CL OF BR NO.19 (6.75X5.50M)  
SEMI-CIRCULAR ARCH, AT CH.9794

