

KIR END

TNPR END

MANIHARI

UP DN



CL OF MANIHARI STN. BULD. KM - 23.962 Km.


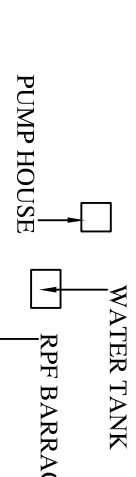




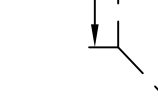
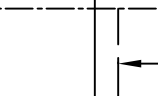
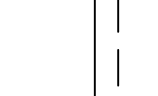
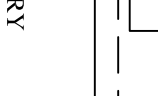
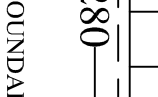
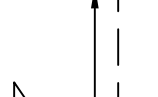

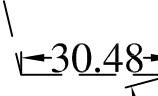

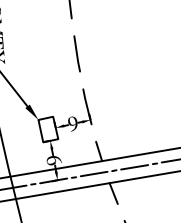
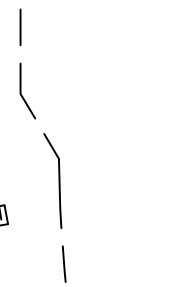
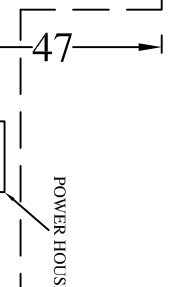
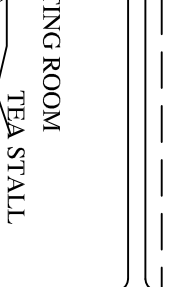
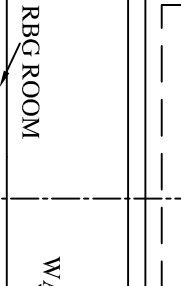
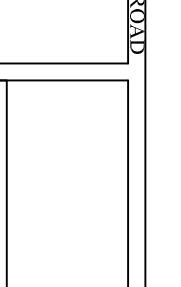
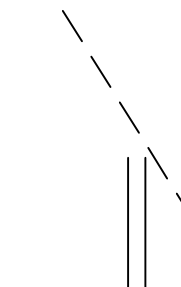
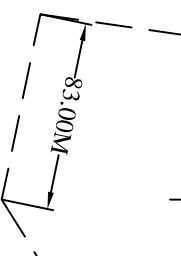
BAGMARA HALT (2.595 Km)

KANTA KOSH HALT (6.010 Km)

OF L-XING NO. KT-11 'C' CLASS (M)
AT KM. 24/4-5

OF L-XING NO. KT-10 'C' CLASS (M)
AT KM. 24/1-2

KIR END



PLAN NO.CE/Y/8/2011

N.F RAILWAY
KATIHAR DIVISION
KATIHAR-NEW TEZNARAYANPUR SECTION
DIAGRAM OF MANIHARI 'B' CLASS
STATION YARD.

NOT TO SCALE